

+NOTICE!!

These documents have been scanned!

Do not place un-scanned documents beneath this notice!

Do not remove this notice from this file!

GPO Jacket No. 560-102
Print Order 61540
Rise Business Services, LLC
Job=AZ15 8/2/2019



Box Number= AZ15207



Claim Begin-End: AMC244743-AMC244747

1 Initial Receipt



AZ15207-7

AMC244031-AMC245744

THIS FOLDER CONTAINS

LOCATION NOTICES SERIALIZED

A MC 244743 THROUGH

A MC 244747

LEAD NO. (IF DIFFERENT) 11

UNITED STATES
DEPARTMENT OF THE INTERIOR
BUREAU OF LAND MANAGEMENT

RECEIPT AND ACCOUNTING ADVICE

NO. 1155313 02

Subject: MINING CLAIMS(S) ...


LJC/AZ OCT 4 85 1 16 1 2500

Applicant: WILLIAM PENNANT JR ET AL
3219 E 47TH ST
TUCSON AZ 85713

On computer
10-7-85 nlg

Remitter: CASH

Assignor:

LEASE MANAGEMENT DATA										<input type="checkbox"/> NEW	<input type="checkbox"/> UPDATE	<input type="checkbox"/> PAYMENT
ORIGINAL SERIAL NO.	ASG.	TYPE	ST.	CTY.	FUND SYMBOL				ACRES/UNITS	RATE		
AMC 244743, SHELLEY #1												
AMC 244744-244747, FRAGUITALES #1-4												
AMOUNT	ANV. DATE	EXP. DATE	BILL CYC.	S/C	DISTRICT	NEXT BILL	MISC. DATA	U of M	ACTUAL UNITS			
ASSIGNMENT SERIAL NO.	ASG.	TYPE	ST.	CTY.	FUND SYMBOL				ACRES/UNITS	RATE		
AMOUNT	ANV. DATE	EXP. DATE	BILL CYC.	S/C	DISTRICT	NEXT BILL	MISC. DATA	U of M	ACTUAL UNITS			
APPLY REMITTANCE												
ACTION	FUND SYMBOL		CTY.	AMOUNT	Remarks: 							
FILING FEE												
RENTAL												
UNEARNED												
REFUND												
TOTAL												
AMOUNT DUE					BY:	DATE:						
<input type="checkbox"/> Lease in Escrow?	<input type="checkbox"/> KGS? Of Interest? <input type="checkbox"/> Auto Escalates? Operating Rights? <input type="checkbox"/> Auto Renew? Operator Bond Filed?				FOR MMS USE ONLY							
BILLEE					FOREST REFUGE							
NUMBER												
OCS SECTION												
		CODE										

UNITED STATES
DEPARTMENT OF THE INTERIOR
BUREAU OF LAND MANAGEMENT

RECEIPT AND ACCOUNTING ADVICE

NO. 1155313 02

Subject: MINING CLAIMS/LJC/AZ OCT 4 85 1 16 1 2500

Applicant: WILLIAM PENNANT JR ET AL
3219 E 47TH ST
TUCSON AZ 85713

Remitter: CASH

On computer
10-7-85 nlg

Assignor:

LEASE MANAGEMENT DATA										<input type="checkbox"/> NEW	<input type="checkbox"/> UPDATE	<input type="checkbox"/> PAYMENT
ORIGINAL SERIAL NO.		ASG.	TYPE	ST.	CTY.	FUND SYMBOL				ACRES/UNITS		RATE
AMC 244743, SHELLEY #1												
AMC 244744-244747, FRABUITALES #1-4												
AMOUNT	ANV. DATE	EXP. DATE	BILL CYC.	S/C	DISTRICT	NEXT BILL	MISC. DATA	U of M	ACTUAL UNITS			
ASSIGNMENT SERIAL NO.		ASG.	TYPE	ST.	CTY.	FUND SYMBOL				ACRES/UNITS		RATE
AMOUNT	ANV. DATE	EXP. DATE	BILL CYC.	S/C	DISTRICT	NEXT BILL	MISC. DATA	U of M	ACTUAL UNITS			
APPLY REMITTANCE										Remarks: ok [initials]		
ACTION	FUND SYMBOL		CTY.	AMOUNT								
FILING FEE												
RENTAL												
UNEARNED												
REFUND												
TOTAL												
AMOUNT DUE												
<input type="checkbox"/> Lease in Escrow? <input type="checkbox"/> KGS? <input type="checkbox"/> Auto Escalates? <input type="checkbox"/> Auto Renew?										Of Interest? Operating Rights? Operator Bond Filed?		
										FOR MMS USE ONLY		
										BILLEE		FOREST REFUGE
										NUMBER		
										OCS SECTION		
										CODE		

NOTICE!!

These documents have been scanned!

Do not place un-scanned documents beneath this notice!

Do not remove this notice from this file!

GPO Jacket No. 560-102
Print Order 61540
Rise Business Services, LLC
Job=AZ15 8/2/2019



Box Number= AZ15207



Claim Begin-End: AMC244743-AMC244747

2 Correspondence



AZ15207-7

AMC244031-AMC245744

SENDER: COMPLETE THIS SECTION

- Complete items 1, 2, and 3. Also complete item 4 if Restricted Delivery is desired.
- Print your name and address on the reverse so that we can return the card to you.
- Attach this card to the back of the mailpiece, or on the front if space permits.

1. Article Addressed to:

DAVID F. PENNANT
6934 E. CALLE ORION
TUCSON AZ 85710-5450
9310/RM/AMC244743

COMPLETE THIS SECTION ON DELIVERY

A. Signature

X *David Pennant* ☐ Agent
☒ Addressee

B. Received by (Printed Name)

D. Pennant

C. Date of Delivery

10/6/14

D. Is delivery address different from item 1? ☐ Yes

If YES, enter delivery address below:

☐ No

2014 OCT -7 P 2:40

PHOENIX, ARIZONA

3. Service Type

- | | |
|--|---|
| <input type="checkbox"/> Certified Mail® | <input type="checkbox"/> Priority Mail Express™ |
| <input type="checkbox"/> Registered | <input type="checkbox"/> Return Receipt for Merchandise |
| <input type="checkbox"/> Insured Mail | <input type="checkbox"/> Collect on Delivery |

4. Restricted Delivery? (Extra Fee)

☐ Yes

2. Article Number

(Transfer from service label)

7014 1200 0000 8265 6581

UNITED STATES POSTAL SERVICE

AZ 852

06 OCT '14

PM 11




First-Class Mail
Postage & Fees Paid
USPS
Permit No. G-10

- Sender: Please print your name, address, and ZIP+4® in this box•

U.S. DEPARTMENT OF THE INTERIOR
BUREAU OF LAND MANAGEMENT
ARIZONA STATE OFFICE
ONE NORTH CENTRAL AVENUE, SUITE 800
PHOENIX, AZ 85004-4427

4442700





United States Department of the Interior

BUREAU OF LAND MANAGEMENT

Arizona State Office

One North Central Avenue, Suite 800

Phoenix, Arizona 85004-4427

www.blm.gov/az/



OCT - 3 2014

In Reply Refer To:

3800 (9310) RM

AMC244743

CERTIFIED MAIL – RETURN RECEIPT REQUESTED 7014 1200 0000 8265 6581

NOTICE

DAVID F. PENNANT
6934 E. CALLE ORION
TUCSON, AZ 85710-5450

:
:
:

This Decision Affects Those Claims
Shown in the Block Below.

AMC244744, AMC244745, AMC244746, AMC244747
FRAGUITA'S #1, FRAGUITA'S #2, FRAGUITA'S #3, FRAGUITA'S #4

Transfer(s) Not Processed

A conveyance document to transfer ownership of the mining claim(s) listed above was received by the Bureau of Land Management (BLM) Arizona State Office. The transfer(s) of ownership cannot be processed for the following reason(s):

According to BLM records, the grantor on the conveyance document does not own the claims. The owners, according to BLM records are Lee D. Carte, William Pennant Jr., and William Pennant III.

If appropriate, please submit a corrected conveyance document, required documents, or additional fees, within 30 days of your receipt of this notice. If the required information is not received within the 30-day timeframe, no further action will be taken, and the BLM will retain the non-refundable processing fees submitted.

If additional information is required, please contact RéAnn Myers at 602-417-9413. Please include your AMC serial number(s) on all correspondence.

Sincerely,

Rebecca Heick
Acting Deputy State Director
Lands and Minerals

244743

RECEIVED
BLM AZ STATE OFFICE
2014 JAN 15 PM 2:22
PHOENIX, ARIZONA

1-14-14

REFERENCE:

3800 (9310) RE

AMC211813, AMC244743, AMC270924

To: Bureau of Land Management
Attn: Rebecca Heick

From: William Pennant Jr.

Rebecca,


Per your instructions, I have enclosed the Power of Attorney giving Shelley Reed-Pennant signing authority for Joy M. Reed. I have also enclosed the notarized statement from Noelle Settle that she and Noelle Reed are the same individual. Please note that no funds are required.

Please process the Power of Attorney, the notarized statement and the waiver and return them to:

William Pennant Jr.
3219 E, 47th ST.
Tucson, Arizona
85713

Thank you for your help,

William Pennant Jr.





United States Department of the Interior

BUREAU OF LAND MANAGEMENT

Arizona State Office

One North Central Avenue, Suite 800

Phoenix, Arizona 85004-4427

www.blm.gov/az/



November 27, 2013

In Reply Refer To:

3800 (9310) RE

AMC211813, AMC244743, AMC270924

CERTIFIED MAIL – RETURN RECEIPT REQUESTED 7013 0600 0001 7594 3376

NOTICE

WILLIAM PENNANT, JR.
& SHELLEY REED-PENNANT
3219 E. 47TH ST.
TUCSON, AZ. 85713-5220

LUCKY GOLD #1, LUCKY GOLD #4, SHELLEY #1, BILLY BOY, BILLY BOY #2
AMC211813, AMC211816, AMC244743, AMC270924, AMC270925

Maintenance Fee Waiver Held for Rejection

This office received the Maintenance Fee Waiver Certification (waiver) for the above listed mining claim(s). The waiver is not properly completed and does not meet the annual filing requirements.

In accordance with 43 Code of Federal Regulations (CFR) 3835.10, the name, address, and original signatures of all owners of the mining claim must be included on the waiver form. Please correct the discrepancy as noted below.

The waiver has one signature by an agent, however no Power of Attorney was provided giving the agent authority to sign on behalf of the claim owner, Joy Marie Reed. A Power of Attorney must accompany the waiver document. Also, Bureau of Land Management records show Noelle J. Reed is an owner on AMC211816. Therefore, a notarized statement must be provided from Noelle Settle that she and Noelle Reed are same individual.

In order to correct the defect in the waiver, per 43 CFR 3835.93, you must provide this office with the requested information within 60 days of your receipt of this notice. If you are unable to provide this information, you have the option of paying the annual maintenance fee of \$140 per claim (\$140 per 20 acres for placer claims larger than 20 acres). If we do not receive the requested corrections within the 60 day time frame, the claim(s) will be declared forfeited and closed.

Please include your AMC serial number on all correspondence. If additional information is required, please contact Rod Ebert, at 602-417-9397.

A handwritten signature in cursive script that reads "Rebecca Heick".

Rebecca Heick
Group Administrator
Lands and Minerals



United States Department of the Interior

BUREAU OF LAND MANAGEMENT

Arizona State Office

One North Central Avenue, Suite 800

Phoenix, Arizona 85004-4427

www.blm.gov/az/



November 27, 2013

In Reply Refer To:

3800 (9310) RE

AMC211813, AMC244743, AMC270924

CERTIFIED MAIL – RETURN RECEIPT REQUESTED 7013 0600 0001 7594 3383

NOTICE

NOELLE SETTLE
904 S. OSWEGO AVE.
TULSA, OK. 74112-3946

LUCKY GOLD #1, LUCKY GOLD #4, SHELLEY #1, BILLY BOY, BILLY BOY #2
AMC211813, AMC211816, AMC244743, AMC270924, AMC270925

Maintenance Fee Waiver Held for Rejection

This office received the Maintenance Fee Waiver Certification (waiver) for the above listed mining claim(s). The waiver is not properly completed and does not meet the annual filing requirements.

In accordance with 43 Code of Federal Regulations (CFR) 3835.10, the name, address, and original signatures of all owners of the mining claim must be included on the waiver form. Please correct the discrepancy as noted below.

The waiver has one signature by an agent, however no Power of Attorney was provided giving the agent authority to sign on behalf of the claim owner, Joy Marie Reed. A Power of Attorney must accompany the waiver document. Also, Bureau of Land Management records show Noelle J. Reed is an owner on AMC211816. Therefore, a notarized statement must be provided from Noelle Settle that she and Noelle Reed are same individual.

In order to correct the defect in the waiver, per 43 CFR 3835.93, you must provide this office with the requested information within 60 days of your receipt of this notice. If you are unable to provide this information, you have the option of paying the annual maintenance fee of \$140 per claim (\$140 per 20 acres for placer claims larger than 20 acres). If we do not receive the requested corrections within the 60 day time frame, the claim(s) will be declared forfeited and closed.

Please include your AMC serial number on all correspondence. If additional information is required, please contact Rod Ebert, at 602-417-9397.

A handwritten signature in cursive script that reads "Rebecca Heick".

Rebecca Heick
Group Administrator
Lands and Minerals



United States Department of the Interior

BUREAU OF LAND MANAGEMENT

Arizona State Office

One North Central Avenue, Suite 800

Phoenix, Arizona 85004-4427

www.blm.gov/az/



November 27, 2013

In Reply Refer To:

3800 (9310) RE

AMC211813, AMC244743, AMC270924

CERTIFIED MAIL – RETURN RECEIPT REQUESTED 7013 0600 0001 7594 3437

NOTICE

ERIC W. LAWRENCE

944 S. MAGNOLIA

TUCSON, AZ. 85711-5021

LUCKY GOLD #1, LUCKY GOLD #4, SHELLEY #1, BILLY BOY, BILLY BOY #2
AMC211813, AMC211816, AMC244743, AMC270924, AMC270925

Maintenance Fee Waiver Held for Rejection

This office received the Maintenance Fee Waiver Certification (waiver) for the above listed mining claim(s). The waiver is not properly completed and does not meet the annual filing requirements.

In accordance with 43 Code of Federal Regulations (CFR) 3835.10, the name, address, and original signatures of all owners of the mining claim must be included on the waiver form. Please correct the discrepancy as noted below.

The waiver has one signature by an agent, however no Power of Attorney was provided giving the agent authority to sign on behalf of the claim owner, Joy Marie Reed. A Power of Attorney must accompany the waiver document.

In order to correct the defect in the waiver, per 43 CFR 3835.93, you must provide this office with the requested information within 60 days of your receipt of this notice. If you are unable to provide this information, you have the option of paying the annual maintenance fee of \$140 per claim (\$140 per 20 acres for placer claims larger than 20 acres). If we do not receive the requested corrections within the 60 day time frame, the claim(s) will be declared forfeited and closed.

Please include your AMC serial number on all correspondence. If additional information is required, please contact Rod Ebert, at 602-417-9397.

A handwritten signature in cursive script that reads "Rebecca Heick".

Rebecca Heick
Group Administrator
Lands and Minerals

SENDER: COMPLETE THIS SECTION

- Complete items 1, 2, and 3. Also complete item 4 if Restricted Delivery is desired.
- Print your name and address on the reverse so that we can return the card to you.
- Attach this card to the back of the mailpiece, or on the front if space permits.

1. Article Addressed to:

ERIC W. LAWRENCE
944 S. MAGNOLIA
TUCSON, AZ. 85711-5021

9310/RE/AMC211813, AMC244743, AMC270924

2. Article Number

(Transfer from service label)

7013 0600 0001 7594 3437

PS Form 3811, February 2004

Domestic Return Receipt

102595-02-M-1

COMPLETE THIS SECTION ON DELIVERY

A. Signature

X *Eric W. Lawrence*

☐ Agent
☒ Address:

B. Received by (Printed Name)

ERIC W. LAWRENCE

C. Date of Delivery

12/07/11

D. Is delivery address different from item 1?

If YES, enter delivery address below:

☐ Yes

☒ No

PHOENIX, ARIZONA


3. Service Type

☐ Certified Mail ☐ Express Mail
☐ Registered ☐ Return Receipt for Merchandise
☐ Insured Mail ☐ C.O.D.

4. Restricted Delivery? (Extra Fee)

☐ Yes

First-Class Mail
Postage & Fees Paid
USPS
Permit No. G-10



UNITED STATES POSTAL SERVICE

• Sender: Please print your name, address, and ZIP+4 in this box •

U.S. Department of the Interior
Bureau Of Land Management
Arizona State Office
One North Central Avenue
Phoenix, AZ 85004-4427



United States Department of the Interior

BUREAU OF LAND MANAGEMENT

Arizona State Office

One North Central Avenue, Suite 800

Phoenix, Arizona 85004-4427

www.blm.gov/az/



November 27, 2013

In Reply Refer To:

3800 (9310) RE

AMC211813, AMC244743, AMC270924

CERTIFIED MAIL – RETURN RECEIPT REQUESTED 7013 0600 0001 7594 3406

NOTICE

DAVID W. PALMER
5131 S. ALEPPO DR.
TUCSON, AZ. 85706-1605

LUCKY GOLD #1, LUCKY GOLD #4, SHELLEY #1, BILLY BOY, BILLY BOY #2
AMC211813, AMC211816, AMC244743, AMC270924, AMC270925

Maintenance Fee Waiver Held for Rejection

This office received the Maintenance Fee Waiver Certification (waiver) for the above listed mining claim(s). The waiver is not properly completed and does not meet the annual filing requirements.

In accordance with 43 Code of Federal Regulations (CFR) 3835.10, the name, address, and original signatures of all owners of the mining claim must be included on the waiver form. Please correct the discrepancy as noted below.

The waiver has one signature by an agent, however no Power of Attorney was provided giving the agent authority to sign on behalf of the claim owner, Joy Marie Reed. A Power of Attorney must accompany the waiver document.

In order to correct the defect in the waiver, per 43 CFR 3835.93, you must provide this office with the requested information within 60 days of your receipt of this notice. If you are unable to provide this information, you have the option of paying the annual maintenance fee of \$140 per claim (\$140 per 20 acres for placer claims larger than 20 acres). If we do not receive the requested corrections within the 60 day time frame, the claim(s) will be declared forfeited and closed.

Please include your AMC serial number on all correspondence. If additional information is required, please contact Rod Ebert, at 602-417-9397.


A handwritten signature in cursive script that reads "Rebecca Heick".

Rebecca Heick
Group Administrator
Lands and Minerals

U.S. Department of the Interior
Bureau Of Land Management
Arizona State Office
One North Central Avenue
Phoenix, AZ 85004-4427

• Sender: Please print your name, address, and ZIP+4 in this box •

First-Class Mail
Postage & Fees Paid
USPS
Permit No. G-10



UNITED STATES POSTAL SERVICE

SENDER: COMPLETE THIS SECTION

- Complete items 1, 2, and 3. Also complete item 4 if Restricted Delivery is desired.
- Print your name and address on the reverse so that we can return the card to you.
- Attach this card to the back of the mailpiece, or on the front if space permits.

Article Addressed to:

DAVID W. PALMER
5131 S. ALEPPO DR.
TUCSON, AZ. 85706-1605

9310/RE/AMC211813, AMC244743, AMC270924

COMPLETE THIS SECTION ON DELIVERY

A. Signature

David W. Palmer

☐ Agent

☐ Addressee

B. Received by (Printed Name)

David W. Palmer

C. Date of Delivery

D. Is delivery address different from item 1? ☐ Yes

If YES, enter delivery address below: ☐ No

PHOENIX, ARIZONA

3. Service Type

☐ Certified Mail

☐ Express Mail

☐ Registered

☐ Return Receipt for Merchandise

☐ Insured Mail

☐ C.O.D.

4. Restricted Delivery? (Extra Fee)

☐ Yes

Article Number

(Transfer from service label)

7013 0600 0001 7594 3406



United States Department of the Interior

BUREAU OF LAND MANAGEMENT
Arizona State Office
One North Central Avenue, Suite 800
Phoenix, Arizona 85004-4427
www.blm.gov/az/



November 27, 2013

In Reply Refer To:
3800 (9310) RE
AMC211813, AMC244743, AMC270924

CERTIFIED MAIL – RETURN RECEIPT REQUESTED 7013 0600 0001 7594 3420

NOTICE

JOY MARIE REED
1940 W. ANKLAM RD.
TUCSON, AZ. 85745-2100

LUCKY GOLD #1, LUCKY GOLD #4, SHELLEY #1, BILLY BOY, BILLY BOY #2
AMC211813, AMC211816, AMC244743, AMC270924, AMC270925

Maintenance Fee Waiver Held for Rejection

This office received the Maintenance Fee Waiver Certification (waiver) for the above listed mining claim(s). The waiver is not properly completed and does not meet the annual filing requirements.

In accordance with 43 Code of Federal Regulations (CFR) 3835.10, the name, address, and original signatures of all owners of the mining claim must be included on the waiver form. Please correct the discrepancy as noted below.


The waiver has one signature by an agent, however no Power of Attorney was provided giving the agent authority to sign on behalf of the claim owner, Joy Marie Reed. A Power of Attorney must accompany the waiver document.

In order to correct the defect in the waiver, per 43 CFR 3835.93, you must provide this office with the requested information within 60 days of your receipt of this notice. If you are unable to provide this information, you have the option of paying the annual maintenance fee of \$140 per claim (\$140 per 20 acres for placer claims larger than 20 acres). If we do not receive the requested corrections within the 60 day time frame, the claim(s) will be declared forfeited and closed.

Please include your AMC serial number on all correspondence. If additional information is required, please contact Rod Ebert, at 602-417-9397.

A handwritten signature in cursive script that reads "Rebecca Heick".


Rebecca Heick
Group Administrator
Lands and Minerals



U.S. Department of the Interior
Bureau Of Land Management
Arizona State Office
One North Central Avenue
Phoenix, AZ 85004-4427

• Sender: Please print your name, address, and ZIP+4 in this box •

First-Class Mail
Postage & Fees Paid
USPS
Permit No. G-10



UNITED STATES POSTAL SERVICE

SENDER: COMPLETE THIS SECTION

- Complete items 1, 2, and 3. Also complete item 4 if Restricted Delivery is desired.
- Print your name and address on the reverse so that we can return the card to you.
- Attach this card to the back of the mailpiece, or on the front if space permits.

Article Addressed to:

JOY MARIE REED
1940 W. ANKLAM RD.
TUCSON, AZ. 85745-2100
9310/RE/AMC211813, AMC244743, AMC270924

COMPLETE THIS SECTION ON DELIVERY

A. Signature ☒ Agent ☐ Addressee
Holly Reed

B. Received by (Printed Name) *Holly Reed* C. Date of Delivery *12-10-13*

D. Is delivery address different from item 1? ☐ Yes ☐ No
If YES, enter delivery address below:

3. Service Type
☐ Certified Mail ☐ Express Mail
☐ Registered ☐ Return Receipt for Merchandise
☐ Insured Mail ☐ C.O.D.

4. Restricted Delivery? (Extra Fee) ☐ Yes

1. Article Number
(Transfer from service label)

7013 0600 0001 7544 3420



United States Department of the Interior

BUREAU OF LAND MANAGEMENT

Arizona State Office

One North Central Avenue, Suite 800

Phoenix, Arizona 85004-4427

www.blm.gov/az/



November 27, 2013

In Reply Refer To:

3800 (9310) RE

AMC211813, AMC244743, AMC270924

CERTIFIED MAIL – RETURN RECEIPT REQUESTED 7013 0600 0001 7594 3413

NOTICE

RON REED
9215 NE 158TH AVE.
VANCOUVER, WA. 98682-0708

LUCKY GOLD #1, LUCKY GOLD #4, SHELLEY #1, BILLY BOY, BILLY BOY #2
AMC211813, AMC211816, AMC244743, AMC270924, AMC270925

Maintenance Fee Waiver Held for Rejection

This office received the Maintenance Fee Waiver Certification (waiver) for the above listed mining claim(s). The waiver is not properly completed and does not meet the annual filing requirements.

In accordance with 43 Code of Federal Regulations (CFR) 3835.10, the name, address, and original signatures of all owners of the mining claim must be included on the waiver form. Please correct the discrepancy as noted below.

The waiver has one signature by an agent, however no Power of Attorney was provided giving the agent authority to sign on behalf of the claim owner, Joy Marie Reed. A Power of Attorney must accompany the waiver document.

In order to correct the defect in the waiver, per 43 CFR 3835.93, you must provide this office with the requested information within 60 days of your receipt of this notice. If you are unable to provide this information, you have the option of paying the annual maintenance fee of \$140 per claim (\$140 per 20 acres for placer claims larger than 20 acres). If we do not receive the requested corrections within the 60 day time frame, the claim(s) will be declared forfeited and closed.

Please include your AMC serial number on all correspondence. If additional information is required, please contact Rod Ebert, at 602-417-9397.

A handwritten signature in cursive script that reads "Rebecca Heick".

Rebecca Heick
Group Administrator
Lands and Minerals

U.S. Department of the Interior
Bureau Of Land Management
Arizona State Office
One North Central Avenue
Phoenix, AZ 85004-4427

• Sender: Please print your name, address, and ZIP+4 in this box •

First-Class Mail
Postage & Fees Paid
USPS
Permit No. G-10

UNITED STATES POSTAL SERVICE

SENDER: COMPLETE THIS SECTION

- Complete items 1, 2, and 3. Also complete item 4 if Restricted Delivery is desired.
- Print your name and address on the reverse so that we can return the card to you.
- Attach this card to the back of the mailpiece, or on the front if space permits.

1. Article Addressed to:

RON REED
3215 NE 158TH AVE.
/ANCOUVER, WA. 98682-0708

3310/RE/AMC211813, AMC244743, AMC270924

2. Article Number
(Transfer from service label)

COMPLETE THIS SECTION ON DELIVERY

- A. Signature ☒ Agent
☐ Addressee
- B. Received by (Printed Name) C. Date of Delivery
RON REED 12-7-13
- D. Is delivery address different from item 1? ☐ Yes
If YES, enter delivery address below: ☒ No

3. Service Type
- ☐ Certified Mail ☐ Express Mail
☐ Registered ☐ Return Receipt for Merchandise
☐ Insured Mail ☐ C.O.D.

4. Restricted Delivery? (Extra Fee) ☐ Yes

7013 0600 0001 7594 3413



United States Department of the Interior

BUREAU OF LAND MANAGEMENT

Arizona State Office

One North Central Avenue, Suite 800

Phoenix, Arizona 85004-4427

www.blm.gov/az/



November 27, 2013

In Reply Refer To:

3800 (9310) RE

AMC211813, AMC244743, AMC270924

CERTIFIED MAIL – RETURN RECEIPT REQUESTED 7013 0600 0001 7594 3390

NOTICE

LEE DAVID CARTE
1632 E. HEDRICK DR.
TUCSON, AZ. 85719-2790

LUCKY GOLD #1, LUCKY GOLD #4, SHELLEY #1, BILLY BOY, BILLY BOY #2
AMC211813, AMC211816, AMC244743, AMC270924, AMC270925

Maintenance Fee Waiver Held for Rejection

This office received the Maintenance Fee Waiver Certification (waiver) for the above listed mining claim(s). The waiver is not properly completed and does not meet the annual filing requirements.

In accordance with 43 Code of Federal Regulations (CFR) 3835.10, the name, address, and original signatures of all owners of the mining claim must be included on the waiver form. Please correct the discrepancy as noted below.

The waiver has one signature by an agent, however no Power of Attorney was provided giving the agent authority to sign on behalf of the claim owner, Joy Marie Reed. A Power of Attorney must accompany the waiver document.


In order to correct the defect in the waiver, per 43 CFR 3835.93, you must provide this office with the requested information within 60 days of your receipt of this notice. If you are unable to provide this information, you have the option of paying the annual maintenance fee of \$140 per claim (\$140 per 20 acres for placer claims larger than 20 acres). If we do not receive the requested corrections within the 60 day time frame, the claim(s) will be declared forfeited and closed.

Please include your AMC serial number on all correspondence. If additional information is required, please contact Rod Ebert, at 602-417-9397.

A handwritten signature in cursive script that reads "Rebecca Heick".

Rebecca Heick
Group Administrator
Lands and Minerals


UNITED STATES POSTAL SERVICE



First-Class Mail
Postage & Fees Paid
USPS
Permit No. G-10

• Sender: Please print your name, address, and ZIP+4 in this box •

U.S. Department of the Interior
Bureau Of Land Management
Arizona State Office
One North Central Avenue
Phoenix, AZ 85004-4427



SENDER: COMPLETE THIS SECTION		COMPLETE THIS SECTION ON DELIVERY	
<p>1. Article Addressed to:</p> <p>LEE DAVID CARTE 1632 E. HEDRICK DR. TUCSON, AZ. 85719-2790 9310/RE/AMC211813, AMC244743, AMC270924</p>		<p>A. Signature <i>Lee David Carte</i></p> <p>B. Received by (Printed Name) <i>Lee David Carte</i></p> <p>C. Date of Delivery <i>12/6/13</i></p> <p>D. Is delivery address different from item 1? <input type="checkbox"/> Yes <input checked="" type="checkbox"/> No If YES, enter delivery address below:</p>	
<p>2. Article Number (Transfer from service label) 7013 0600 0001 7594 3390</p>		<p>3. Service Type</p> <p><input type="checkbox"/> Certified Mail <input type="checkbox"/> Express Mail <input type="checkbox"/> Registered <input type="checkbox"/> Return Receipt for Merchandise <input type="checkbox"/> Insured Mail <input type="checkbox"/> C.O.D.</p>	
<p>4. Restricted Delivery? (Extra Fee) <input type="checkbox"/> Yes <input type="checkbox"/> No</p>		<p>5. Complete items 1, 2, and 3. Also complete item 4 if Restricted Delivery is desired. Print your name and address on the reverse so that we can return the card to you. Attach this card to the back of the mailpiece, or on the front if space permits.</p>	

PS Form 3811, February 2004 Domestic Return Receipt 102595-02-M-



United States Department of the Interior

BUREAU OF LAND MANAGEMENT

Arizona State Office

One North Central Avenue, Suite 800

Phoenix, Arizona 85004-4427

www.blm.gov/az/



November 27, 2013

In Reply Refer To:

3800 (9310) RE

AMC211813, AMC244743, AMC270924

CERTIFIED MAIL – RETURN RECEIPT REQUESTED 7013 0600 0001 7594 3444

NOTICE

WILLIAM PENNANT, III.

6934 E. CALLE ORION

TUCSON, AZ. 85710-5450

LUCKY GOLD #1, LUCKY GOLD #4, SHELLEY #1, BILLY BOY, BILLY BOY #2
AMC211813, AMC211816, AMC244743, AMC270924, AMC270925

Maintenance Fee Waiver Held for Rejection

This office received the Maintenance Fee Waiver Certification (waiver) for the above listed mining claim(s). The waiver is not properly completed and does not meet the annual filing requirements.

In accordance with 43 Code of Federal Regulations (CFR) 3835.10, the name, address, and original signatures of all owners of the mining claim must be included on the waiver form. Please correct the discrepancy as noted below.

The waiver has one signature by an agent, however no Power of Attorney was provided giving the agent authority to sign on behalf of the claim owner, Joy Marie Reed. A Power of Attorney must accompany the waiver document.

In order to correct the defect in the waiver, per 43 CFR 3835.93, you must provide this office with the requested information within 60 days of your receipt of this notice. If you are unable to provide this information, you have the option of paying the annual maintenance fee of \$140 per claim (\$140 per 20 acres for placer claims larger than 20 acres). If we do not receive the requested corrections within the 60 day time frame, the claim(s) will be declared forfeited and closed.

Please include your AMC serial number on all correspondence. If additional information is required, please contact Rod Ebert, at 602-417-9397.

A handwritten signature in cursive script that reads "Rebecca Heick".

Rebecca Heick
Group Administrator
Lands and Minerals

D. Bunda
2/2/09

FEB 0 5 2009

In Reply Refer To:
3800 (AZ-933) TS
AMC211813, AMC244743,
AMC270924

CERTIFIED MAIL – RETURN RECEIPT REQUESTED

NOTICE

Joy M. Reed	:	AMC211813, AMC211816,
1940 West Anklam Road	:	AMC244743 – AMC244747,
Tucson, Arizona 85745	:	AMC270924, AMC270925
CM-RRR #7007 3020 0000 8493 5042	:	Lucky Gold #1 - #2, Shelly #1,
	:	Fraguita's #1 - #4, Billy Boy,
Ron Reed	:	Billy Boy #2
9215 North East 158 th Avenue	:	
Vancouver, Washington 98682	:	
CM-RRR #7007 3020 0000 8493 5059	:	
Noelle J. Reed Settle	:	
904 South Oswego Avenue	:	
Tulsa, Oklahoma 74112	:	
CM-RRR #7007 3020 0000 8493 5066	:	
William Pennant Jr. and Shelley Pennant	:	
3219 East 47 th Street	:	
Tucson, Arizona 85713	:	
CM-RRR #7007 3020 0000 8493 5073	:	
Eric W. Lawrence	:	
944 South Magnolia	:	
Tucson, Arizona 85711	:	
CM-RRR #7007 3020 0000 8493 5080	:	
David Lee Carte	:	
1632 East Hedrick Drive	:	
Tucson, Arizona 85719	:	
CM-RRR #7007 3020 0000 8493 5097	:	

SENDER: COMPLETE THIS SECTION

- Complete items 1, 2, and 3. Also complete item 4 if Restricted Delivery is desired.
- Print your name and address on the reverse so that we can return the card to you.
- Attach this card to the back of the mailpiece, or on the front if space permits.

1. Article Addressed to:

Ron Reed
9215 North East 158th Avenue
Vancouver, Washington 98682
(AZ-933) TS AMC211813
AMC244743, AMC270924

2. Article Number

(Transfer from service label)

7007 3020 0000 8493 5059

COMPLETE THIS SECTION ON DELIVERY

A. Signature

X *Ron Reed*☐ Agent☐ Addressee

B. Received by (Printed Name)

J. REED

C. Date of Delivery

2/13/09

D. Is delivery address different from item 1? ☐ YesIf YES, enter delivery address below: ☐ No

3. Service Type

☐ Certified Mail ☐ Express Mail☐ Registered ☐ Return Receipt for Merchandise☐ Insured Mail ☐ C.O.D.

4. Restricted Delivery? (Extra Fee)

☐ Yes

SENDER: COMPLETE THIS SECTION

- Complete items 1, 2, and 3. Also complete item 4 if Restricted Delivery is desired.
- Print your name and address on the reverse so that we can return the card to you.
- Attach this card to the back of the mailpiece, or on the front if space permits.

1. Article Addressed to:

Eric W. Lawrence
944 South Magnolia
Tucson, Arizona 85711
(AZ-933) TS AMC211813
AMC244743, AMC270924

2. Article Number

(Transfer from service label)

7007 3020 0000 8493 5080

COMPLETE THIS SECTION ON DELIVERY

A. Signature

X *Eric W. Lawrence*☐ Agent☐ Addressee

B. Received by (Printed Name)

Eric W. Lawrence

C. Date of Delivery

2-12-09

D. Is delivery address different from item 1? ☐ YesIf YES, enter delivery address below: ☐ No

3. Service Type

☐ Certified Mail ☐ Express Mail☐ Registered ☐ Return Receipt for Merchandise☐ Insured Mail ☐ C.O.D.

4. Restricted Delivery? (Extra Fee)

☐ Yes

PS Form 3811, February 2004

Domestic Return Receipt

102595-02-M-1540

SENDER: COMPLETE THIS SECTION

- Complete items 1, 2, and 3. Also complete item 4 if Restricted Delivery is desired.
- Print your name and address on the reverse so that we can return the card to you.
- Attach this card to the back of the mailpiece, or on the front if space permits.

1. Article Addressed to:

David Lee Carte
1632 East Hedrick Drive
Tucson, Arizona 85719
(AZ-933) TS AMC211813 AMC244743,
AMC270924

2. Article Number

(Transfer from service label)

7007 3020 0000 8493 5097

COMPLETE THIS SECTION ON DELIVERY

A. Signature

X *David Lee Carte*☐ Agent☐ Addressee

B. Received by (Printed Name)

C. Date of Delivery

2-11-7

D. Is delivery address different from item 1? ☐ YesIf YES, enter delivery address below: ☐ No

3. Service Type

☐ Certified Mail ☐ Express Mail☐ Registered ☐ Return Receipt for Merchandise☐ Insured Mail ☐ C.O.D.

4. Restricted Delivery? (Extra Fee)

☐ Yes

PS Form 3811, February 2004

Domestic Return Receipt

102595-02-M-1540

Transfer Not Processed
Maintenance Fee Waiver Held for Rejection

On September 2, 2008, this office received a death certificate for Neil R. Reed, two Quit Claim Deeds (QCD) for nine mining claims, and a maintenance fee waiver certification (waiver) for the same nine claims.

The QCD's cannot be processed as filed. In addition to the death certificate, we require proof that Joy Reed has authority to sign on behalf of Neil Reed. This can be a document from probate court declaring the executor of the will. If there are no probate documents, you may furnish a notarized statement as to who has signing authority for Neil Reed. In addition to that document, if the executor is Joy Reed, the QCD's should reflect that Joy Reed is signing on behalf of Neil Reed as executor of his estate. If we do not receive the corrected QCD's within 30 days, the QCD's will not be processed, and we will keep the filing fee.

If the QCD's are corrected, the waiver can be processed as filed, then your annual filing would be complete. If the QCD's are not corrected, then the waiver submitted does not contain the correct signatures and does not meet the annual filing requirements. In accordance with Title 43 Code of Federal Regulations (CFR) 3835.10, the name, address, and original signatures of all owners of the mining claim must be included on the waiver form.

If the waiver needs to be corrected and you are unable to provide the required information, you have the option of paying the annual maintenance fee for \$125.00 per claim. Per 43 CFR 3835.93, the corrected waiver or the maintenance fee payment must be submitted within 60 days of your receipt of this notice. If neither is received within the 60 day timeframe, the claims will be declared forfeited and closed.

Please include your AMC serial number on all correspondence. If additional information is required, please call Tony Smith at 602-417-9355.

/S/ Alvin Burch
Alvin L. Burch
Group Administrator
Renewable and Mineral Resources

Enclosure

TSmith:djj:1/30/09

NOTICE!!

These documents have been scanned!

Do not place un-scanned documents beneath this notice!

Do not remove this notice from this file!

GPO Jacket No. 560-102
Print Order 61540
Rise Business Services, LLC
Job=AZ15 8/2/2019



Box Number= AZ15207



Claim Begin-End: AMC244743-AMC244747

3 Transfers



AZ15207-7

AMC244031-AMC245744

AMC 211813
244743
270924

MINING DEED

State of Arizona)
) ss
County of Pima)

Exempt from ADOR Affidavit of Property Value requirements as set forth in A.R.S. 11.1134 exemption code A 6.

KNOW ALL MEN BY THESE PRESENTS:

For the sum of ten dollars (\$10.00) and other valuable considerations, I, Joy M. Reed, of 1940 West Anklam Road, Tucson, Arizona, 85745, the undersigned grantor, do hereby quit claim to David F. Pennant, of 6934 East Calle Orion, Tucson, Arizona, 85710, all interest in two (2) unpatented mining claims located in the Arivaca / Oro Blanco mining district, Pima County Arizona, Section 9, Township 22 South, Range 10 East, G&SRM, the names and BLM recordation serial numbers of which are as follows:

LUCKY GOLD # 1 AMC 211813
LUCKY GOLD # 4 AMC 211816

IN WITNESS WHEREOF, I have hereunto set my hand and seal this 6th day of August, 2014.

Joy M. Reed

Joy M. Reed Pennant P.O.A.

ACKNOWLEDGMENT



State of Arizona
County of Pima

The foregoing instrument was acknowledged before me this 6th day of August, 2014 by Joy M. Reed.

My Commission Expires

March 20 2018

[Signature]
Notary Public



RECEIVED
BLM AZ STATE OFFICE
2014 AUG -8 P 2:23
PHOENIX, ARIZONA

3097602

MINING DEED

State of Arizona)
County of Santa Cruz) ss

Exempt from ADOR Affidavit of Property Value requirements as set forth in A.R.S. 11.1134 exemption code A 6.

KNOW ALL MEN BY THESE PRESENTS:

For the sum of of ten dollars (\$10.00) and other valuable considerations, I, Joy M. Reed, of 1940 West Anklam Road, Tucson, Arizona, 85745, the undersigned grantor, do hereby quit claim to David F. Pennant, of 6934 East Calle Orion, Tucson, Arizona, 85710, all interest in seven (7) unpatented mining claims located in the Arivaca / Oro Blanco mining district, Santa Cruz County Arizona, Sections 16, 17, 19, and 20, Township 22 South, Range 10 East, G&SRM, the names and BLM recordation serial numbers of which are as follows:

SHELLEY # 1	AMC 244743
FRAGUITA'S # 1	AMC 244744 -
FRAGUITA'S # 2	AMC 244745 -
FRAGUITA'S # 3	AMC 244746 -
FRAGUITA'S # 4	AMC 244747 -
BILLY BOY	AMC 270924
BILLY BOY # 2	AMC 270925

IN WITNESS WHEREOF, I have hereunto set my hand and seal this 6th day of August, 2014.

Joy M. Reed

Joy M. Reed Pennant POA.

ACKNOWLEDGMENT


State of Arizona
County of Pima

The foregoing instrument was acknowledged before me this 6th day of August, 2014 by Joy M. Reed.

My Commission Expires

MARCH 20 2018

[Signature]
Notary Public



*JOY M. REED NOT AN
OWNER OF AMC 244744
244745
244746
244747.
ENTERED THESE AS 398.
EARNED AS*

ENTERED
AUG 13 2014
BY *pm*

RECEIVED
BLM AZ STATE OFFICE
2014 AUG -8 P 2:23
PHOENIX, ARIZONA

STATE OF ARIZONA
"DURABLE" GENERAL POWER OF ATTORNEY
Instructions and Form

GENERAL INSTRUCTIONS: Use this Durable General Power of Attorney form if you want to authorize someone to handle your financial affairs if you become unable to do so in the future, or if you simply want someone to handle these things for you. A "Durable" General Power of Attorney allows you to name a representative to make legally binding decisions regarding your money, property, and other assets. Read the "General Information" to learn more about this important document. **Also, you should check with your bank and other financial institutions to determine if they will accept this form of Durable General Power of Attorney or if they require you to sign their own form.**

Be sure you understand the importance of this document before you sign it. Talk to your family members, friends, and others you trust about your choices. Also, it is a good idea to talk with a lawyer before you sign any important legal document, including this form. If you decide this is the form you want to use, complete the form. **Do not sign this form until your witness and a Notary Public are present to witness the signing.** There are further instructions for you about signing this form on page 2.

NOTICE: Before you sign a Durable General Power of Attorney, you should consult a lawyer. It is important for you to be aware of not only the benefits but also the possible disadvantages of signing this document. Be sure you understand the extent of the power you are giving your representative over your business and financial affairs and the harm your representative could cause you if he/she uses bad judgment or is unscrupulous about protecting your property.

1. Information about me: (I am called the "Principal")

My Name: Joy M. Reed
My Address: 1940 W. Anklam Rd
Tucson, AZ 85745

My Age: 73
My Date of Birth: 11-10-1935
My Telephone: 520 624 7335

2. Selection of my Representative: (Also called an "agent")

I choose the following person to act as my representative AND to use my money, property, or assets as identified below only in my best interests, which means solely for my benefit and not for my representative's benefit. I do not authorize my representative to receive a commission, compensation, or fees for this service unless and until I have specifically authorized and identified such matters in detail in a written contract in which I separately initial such authorization, sign the document, and have the document witnessed or notarized.

Name: Shelley Reed-Pennant
Street Address: 3219 E. 47th St
City, State, Zip: Tucson, AZ 85713

Home Telephone: 520 731 6124
Work Telephone: _____
Cell Telephone: 520 395 5999

3. When I want this Durable General Power of Attorney to become effective:

NOTE: Initial or mark A or B below. You can make a Durable General Power of Attorney effective immediately, or only if and when you are disabled or incapacitated and can no longer make your own financial decisions. "Incapacitated" means mentally or physically impaired so that you lack sufficient understanding or capacity to make or communicate responsible decisions about yourself. This decision might be made by a physician, psychologist, or another health care professional who can evaluate if you are incapacitated. Talk to a lawyer who can advise you how and by whom your incapacity or disability can be determined.

☐ **A. I DO NOT WANT This Power to be Effective Unless and Until I Become Unable or Lack Capacity to Make My Own Financial and Business Decisions:** I want to allow my representative to act for me only if and when I become disabled or lack capacity to handle my own decisions.

☒ **B. I DO WANT This Power to be Effective Immediately and to Last Even if I Become Disabled.** I expressly want to allow my representative to act for me from this point on regardless of how much time passes. If I later suffer a sudden disability or incapacity, I still want this Power to be effective.

RECEIVED
BIM AZ STATE OFFICE
JAN 9 2003
PHOENIX, ARIZONA
AUG 8 P 2:23

DURABLE GENERAL POWER OF ATTORNEY (Cont'd)

4. What I AUTHORIZE my Representative to do:

My representative is authorized to make day-to-day financial and business decisions for me to ensure that my daily quality of living continues in a manner to which I have been accustomed and/or which I am able to afford. My representative should discuss my choices with me if I am able to communicate in any manner and should explain to me any choices he/she makes, if I am able to understand.

I want my representative to complete and sign any legal, financial, or business documents that require my authorization, and to transact business and/or carry out my financial affairs on my behalf. This authority includes but is not limited to the following powers:

- ✓ To issue and/or endorse any checks on my behalf, and to open or close accounts of any nature in my name or his/her name, and to make deposits to and withdrawals from my checking and savings accounts, and to have access to any safe deposit boxes that I might have.
- ✓ To complete and sign any business, financial, or legal documents, including those related to Social Security benefits, government bonds, mutual funds, certificates of deposit, annuities, and retirement benefits, and to file on my behalf federal and state tax returns, and documents related to Social Security, Medicare, Medicaid, and any insurance.
- ✓ To make any and all investments on my behalf.
- ✓ To borrow against or request the cash surrender value of any of my life insurance policies and to transfer ownership of any such policies to the named beneficiaries, and to borrow money in my name and provide any documents necessary to give any lender a security interest.
- ✓ To sell, lease, or mortgage any real or personal property that I own.
- ✓ To authorize any persons to provide assistance to me with the matters listed above or other matters. These include, but are not limited to, attorneys, financial advisors, real estate agents, and health care professionals.

5. What I DO NOT AUTHORIZE my Representative to do: Here is what I **do not authorize** my representative to do with my money, property or other assets. (Write in any restrictions you want, or write in "not applicable.")

PRINCIPAL'S STATEMENTS AND OATH

Instructions: This Durable General Power of Attorney must be signed and sworn to by you and your witness before a Notary Public and must show the Notary Public's certificate and official seal. Your witness CANNOT be the person you have chosen as your representative, your representative's spouse or child, or the Notary Public. If you are unable to sign, someone can sign on your behalf, but it must be done in your conscious presence and with your consent.

I am under oath and I sign my name to this Durable General Power of Attorney. I declare to the Notary Public that I sign this document as my power of attorney. I sign it willingly, or I willingly directed someone else to sign it for me. I sign it as my free and voluntary act for the purposes as stated in this Durable General Power of Attorney. I am eighteen years of age or older, of sound mind and I am under no constraint or undue influence.

Name: Shayna Reed

Date: 06/12/09

RECEIVED
BLM AZ STATE OFFICE
2014 AUG 10 2:23
PHOENIX, ARIZONA

DURABLE GENERAL POWER OF ATTORNEY (Last Page)

WITNESSES' STATEMENTS AND OATH

I am under oath and I sign my name to this Durable General Power of Attorney as the witness. I declare to the Notary Public that the person whose Durable General Power of Attorney this is (Principal) signed this document as his/her power of attorney. He/she signed it willingly, or willingly directed another to sign for him/her. I, in the presence and hearing of the Principal, sign this Durable General Power of Attorney as witness to the Principal's signing. To the best of my knowledge the Principal is eighteen years of age or older, of sound mind, and under no constraint or undue influence. I further swear that I am not a child or spouse of the representative selected by the Principal.

Name: William L. Rowe Date: 6/12/09

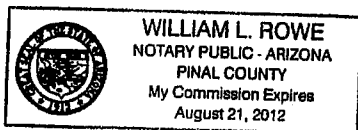
NOTARY PUBLIC

STATE OF ARIZONA)
COUNTY OF PINAL)ss

The undersigned, being a Notary Public certified in Arizona, declares that this Durable General Power of Attorney was subscribed, sworn to and acknowledged before me by JAY MARIE REED, the Principal, and subscribed and sworn to before me by William Rowe, the Witness, this 12 day of June 2009. The person making this Durable General Power of Attorney (the Principal) appears to me to be of sound mind and free from duress.

WITNESS MY HAND AND SEAL this 12 day of June, 2009


Notary Public: William L. Rowe My commission expires: 8/21/2012



RECEIVED
BLM AZ STATE OFFICE
2014 AUG - 8 P 2:23
PHOENIX, ARIZONA

DAVID F. PENNANT
6934 E. CALLE ORION
TUCSON, ARIZONA
85710

CERTIFIED MAIL™



7014 1200 0002 3819 4318



U.S. POSTAGE
PAID
TUCSON, AZ
85726
AUG 07, 14
AMOUNT

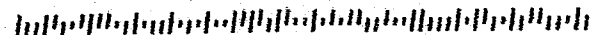
\$6.70
00085011-14

RETURN RECEIPT
REQUESTED

BUREAU OF LAND MANAGEMENT
ONE NORTH CENTRAL AVENUE
SUITE 800
PHOENIX, ARIZONA

85004

8500434427



PHOENIX, ARIZONA

2014 AUG -8 P 2:23

RECEIVED
BLM AZ STATE OFFICE

Please find two quit claim deeds, power of attorney and money order for \$90.00 enclosed.

Please process the quit claim deeds and return them to:

David F. Pennant
6934 E. Calle Orion
Tucson, Arizona
85710

Thank you,

David Pennant

PHOENIX, ARIZONA

2014 AUG -8 P 2:23

RECEIVED
BLM AZ STATE OFFICE

United States Department of the Interior
Bureau of Land Management
LANDS/RECREATION & PLANNING
ONE N CENTRAL AVE
PHOENIX, AZ 85004 -2203
Phone: 602-417-9200

Receipt

No: 3097602

Transaction #: 3189084	
Date of Transaction: 08/11/2014	
CUSTOMER:	
	DAVID F PENNANT 6934 E CALLE ORION TUCSON, AZ 85710-5450 US

LINE #	QTY	DESCRIPTION	REMARKS	UNIT PRICE	TOTAL
1	1.00	LOCATABLE MINERALS / MINING CLAIMS- NOT NEW-UNADJUD, ONE AUTH NO. ONLY / MINING CLAIM MONEY RECEIVED CASES: AMC211813/\$90.00	TRF/9	- n/a -	90.00
TOTAL:					\$90.00

PAYMENT INFORMATION				
1	AMOUNT:	90.00	POSTMARKED:	08/07/2014
	TYPE:	CHECK	RECEIVED:	08/08/2014
	CHECK NO:	17047090765		
	NAME:	PENNANT, DAVID F 6934 E CALLE ORION TUCSON AZ 85710-5450 US		

REMARKS

This receipt was generated by the automated BLM Collections and Billing System and is a paper representation of a portion of the official electronic record contained therein.

AMC 244743

AME 270925

AME 211813

RECEIVED
BUREAU OF LAND MANAGEMENT OFFICE

2009 MAR -2 P 2: 23

PHOENIX, ARIZONA

2-26-09

REFERENCE:

3800 (AZ-933) TS

AMC211813, AMC244743

AMC270924

To: Bureau of Land Management
Attn: Tony Smith

From: William Pennant Jr.

Tony,

Per your instructions, I have enclosed the notarized statement that Joy M. Reed has signing authority for Neil R. Reed as executor of his estate. I have also enclosed the corrected QCDs. Please note that no funds are required.


Please process the notarized statement and the corrected QCDs and return them to:

William Pennant III
1210 S. Turquoise Vista
Apt. 613
Tucson, Arizona
85710

Please process the waiver and return it to:

William Pennant Jr.
3219 E, 47th ST.
Tucson, Arizona
85713

Thank you for your help,


William Pennant Jr.

RECEIVED
BLM STATE OFFICE

2009 MAR -2 P 2:23

PHOENIX, ARIZONA

MINING DEED

State of Arizona)
County of Santa Cruz) ss

Exempt from ADOR Affidavit of Property Value requirements as set forth in A.R.S. 11.1134 exemption code A 6.

KNOW ALL MEN BY THESE PRESENTS:

For the sum of ten dollars (\$10.00) and other valuable considerations, I, Joy M. Reed, the undersigned grantor, do hereby quit claim to William Pennant III, all interest held by Neil R. Reed (deceased) in seven (7) unpatented mining claims located in the Arivaca / Oro Blanco mining district, Pima County Arizona, Sections 16, 17, 19, and 20, Township 22 South, Range 10 East, G&SRM, the names and BLM recordation serial numbers of which are as follows:

SHELLEY # 1	AMC 244743
FRAGUITA'S # 1	AMC 244744
FRAGUITA'S # 2	AMC 244745
FRAGUITA'S # 3	AMC 244746
FRAGUITA'S # 4	AMC 244747
BILLY BOY	AMC 270924
BILLY BOY # 2	AMC 270925

IN WITNESS WHEREOF, I have hereunto set my hand and seal this 27th day of August, 2008.


Joy M. Reed Joy M. Reed SIGNING ON
BEHALF OF NEIL R. REED AS EXECUTOR OF HIS ESTATE
ACKNOWLEDGMENT

State of Arizona
County of Santa Cruz

The foregoing instrument was acknowledged before me this 27th day of august, 2008 by Joy M. Reed.

My Commission Expires July 31 2011

Yolanda V. Mciver
Notary Public



RECEIVED
BLM STATE OFFICE
2008 SEP -2 A 7:31
PHOENIX, ARIZONA

RECEIVED
BLM AZ STATE OFFICE

2009 MAR -2 P 2: 24

PHOENIX, ARIZONA

MINING DEED

State of Arizona)
County of Pima) ss

Exempt from ADOR Affidavit of Property Value requirements as set forth in A.R.S. 11.1134 exemption code A 6.

KNOW ALL MEN BY THESE PRESENTS:

For the sum of of ten dollars (\$10.00) and other valuable considerations, I, Joy M. Reed, the undersigned grantor, do hereby quit claim to William Pennant III, all interest held by Neil R. Reed (deceased) in two (2) unpatented mining claims located in the Arivaca / Oro Blanco mining district, Pima County Arizona, Section 9, Township 22 South, Range 10 East, G&SRM, the names and BLM recordation serial numbers of which are as follows:

LUCKY GOLD # 1 AMC 211813
LUCKY GOLD # 4 AMC 211816

IN WITNESS WHEREOF, I have hereunto set my hand and seal this 27th day of August, 2008.


Joy M. Reed Joy M. Reed SIGNING ON
BEHALF OF NEIL R. REED AS EXECUTOR OF HIS ESTATE
ACKNOWLEDGMENT

State of Arizona
County of Pima

The foregoing instrument was acknowledged before me this 27th day of august, 2008 by Joy M. Reed.

My Commission Expires: July 31, 2011

Yolanda V. McIver
Notary Public



RECEIVED
BLM AZ STATE OFFICE
2008 SEP -2 A 7: 31
PHOENIX, ARIZONA

RECEIVED
BLM ARIZONA STATE OFFICE

STATEMENT OF SIGNING AUTHORITY -2 P 2: 24

I, Joy M. Reed the undersigned, do hereby state that I have signing authority for Neil R. Reed as executor of of his estate.

IN WITNESS WHEREOF, I have hereunto set my hand and seal this 26th day of February, 2009.

Joy M. Reed *Joy M. Reed*


ACKNOWLEDGMENT

State of Arizona
County of Pima

The foregoing instrument was acknowledged before me this 26th day of February, 2009 by Joy M. Reed.

My Commission Expires *July 31, 2011*

Yolanda V. Mciver
Notary Public



WILLIAM PENNANT JR
3219 E. 47TH ST.
TUCSON, ARIZONA
85713

CERTIFIED MAIL™



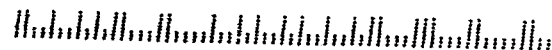
7008 0500 0000 2899 5438

BUREAU OF LAND MANAGEMENT
ONE N. CENTRAL AVENUE
SUITE 800
PHOENIX, ARIZONA

85004

ATTN: TONY SMITH

8500434427 0041



U.S. POSTAGE
PAID
TUCSON, AZ
85726
FEB 26, 09
AMOUNT

\$5.32
00038384-16



85004



0000

PLEASE FIND ENCLOSED WAIVER APPLICATION,
MINING DEEDS, DEATH CERTIFICATE AND
CHECK FOR \$ 90.00 TO COVER TRANSFERS
(9 X \$10.00 = \$90.00).

THE DEEDS HAVE BEEN FILED WITH THE
RESPECTIVE COUNTY RECORDERS.

PLEASE NOTE THE WAIVER REFLECTS
THE CHANGE OF OWNERSHIP SHOWN
ON THE DEEDS.

THE RETURN ADDRESS FOR THE WAIVER IS:
WILLIAM PENNANT JR.
3219 E. 47TH ST.
TUCSON, ARIZONA
85713

THE RETURN ADDRESS FOR THE DEEDS IS:
WILLIAM PENNANT III
1210 S. TURQUOISE VISTA
APT # 613
TUCSON, ARIZONA
85710

THANK YOU,

William Pennant

RECEIVED
BLM AZ STATE OFFICE
2008 SEP - 2 A T 33
TUCSON, ARIZONA

MINING DEED

State of Arizona)
County of Pima) ss

Exempt from ADOR Affidavit of Property Value requirements as set forth in A.R.S. 11.1134 exemption code A 6.

KNOW ALL MEN BY THESE PRESENTS:

For the sum of ten dollars (\$10.00) and other valuable considerations, I, Joy M. Reed, the undersigned grantor, do hereby quit claim to William Pennant III, all interest held by Neil R. Reed (deceased) in two (2) unpatented mining claims located in the Arivaca / Oro Blanco mining district, Pima County Arizona, Section 9, Township 22 South, Range 10 East, G&SRM, the names and BLM recordation serial numbers of which are as follows:

LUCKY GOLD # 1 AMC 211813
LUCKY GOLD # 4 AMC 211816

IN WITNESS WHEREOF, I have hereunto set my hand and seal this 27th day of August, 2008.

Joy M. Reed

Joy M. Reed


ACKNOWLEDGMENT

State of Arizona
County of Pima

The foregoing instrument was acknowledged before me this 27th day of August, 2008 by Joy M. Reed.

My Commission Expires: July 31, 2011

Yolanda V. Mciver
Notary Public



RECEIVED
BLM ARIZONA STATE OFFICE
2008 SEP - 2 A 7:30
PHOENIX, ARIZONA

MINING DEED

State of Arizona)
County of Santa Cruz) ss

Exempt from ADOR Affidavit of Property Value requirements as set forth in A.R.S. 11.1134 exemption code A 6.

KNOW ALL MEN BY THESE PRESENTS:

For the sum of of ten dollars (\$10.00) and other valuable considerations, I, Joy M. Reed, the undersigned grantor, do hereby quit claim to William Pennant III, all interest held by Neil R. Reed (deceased) in seven (7) unpatented mining claims located in the Arivaca / Oro Blanco mining district, Pima County Arizona, Sections 16, 17, 19, and 20, Township 22 South, Range 10 East, G&SRM, the names and BLM recordation serial numbers of which are as follows:

SHELLEY # 1	AMC 244743
FRAGUITA'S # 1	AMC 244744
FRAGUITA'S # 2	AMC 244745
FRAGUITA'S # 3	AMC 244746
FRAGUITA'S # 4	AMC 244747
BILLY BOY	AMC 270924
BILLY BOY # 2	AMC 270925

IN WITNESS WHEREOF, I have hereunto set my hand and seal this 27th day of August, 2008.

Joy M. Reed Joy M. Reed


ACKNOWLEDGMENT

State of Arizona
County of Santa Cruz

The foregoing instrument was acknowledged before me this 27th day of august, 2008 by Joy M. Reed.

My Commission Expires July 31 2011

Yolanda V. McIver
Notary Public



RECEIVED
BLM AZ STATE OFFICE
2008 SEP - 2 A 7 30
PHOENIX, ARIZONA

CERTIFICATION OF VITAL RECORD

VERIFICATION BOX: (HOLD BETWEEN THUMB AND FOREFINGER, OR BREATHE ON IT. COLOR WILL CHANGE TO BLUE AND THEN RETURN.)

STATE OF ARIZONA

ORIGINAL
STATE
COPY

STATE OF ARIZONA DEPARTMENT OF HEALTH SERVICES - OFFICE OF VITAL RECORDS CERTIFICATE OF DEATH

DEATH NO.

102-2008-009912

NAME OF DECEASED		A. FIRST		B. MIDDLE		C. LAST		SEX	DATE OF DEATH		
1. NEIL		R		REED SR				2. MALE	3. 05-19-2008		
RACE		4A. CAUCASIAN		4B. NO		4C. NO		5. NO		6. NO	
PLACE OF DEATH		8A. COUNTY		8B. TOWN OR CITY		8C. HOSPITAL OR INSTITUTION		8D. DECEASED EVER IN U.S. ARMED FORCES?		8E. NO	
6. PIMA		TUCSON				1940 W ANKLAM RD				DECEDENT'S RESIDENCE	
DATE OF BIRTH		AGE (YEARS)		F UNDER 1 YEAR		F UNDER 1 DAY		MARRIED, NEVER MARRIED, WIDOWED, DIVORCED (SPECIFY)		SURVIVING SPOUSE	
7. 01-17-1934		8A. 74		8B. MOS. DAYS		8C. HRS. MIN.		9. MARRIED		10. JOY M HUNT	
STATE AND CITY OF BIRTH		CITIZEN OF WHAT COUNTRY?		SOCIAL SECURITY NO.		USUAL OCCUPATION		KIND OF BUSINESS OR INDUSTRY			
11. GRAND BLANC, MICHIGAN		12. INTENTIONALLY LEFT BLANK				13. TRUCK DRIVER		14. SELF EMPLOYED			
USUAL RESIDENCE		15A. STATE		15B. COUNTY		15C. TOWN OR CITY		16. ZIP CODE		HOW LONG IN ARIZONA?	
15. ARIZONA		PIMA		TUCSON				16. 85745		17. 38 YEARS	
STREET ADDRESS OR R.F.D.		INSIDE CITY LIMITS?		ON RESERVATIONS		PREVIOUS STATE OF RESIDENCE		ELEMENTARY SECONDARY		COLLEGE	
18E. 1940 W ANKLAM RD,		18F. YES		18G. NO		18. INTENTIONALLY LEFT BLANK		19A. 12		19B. F1090	
FATHER'S NAME		A. FIRST		B. MIDDLE		C. LAST		MOTHER'S MAIDEN NAME		A. FIRST	
19. LUMAN		REED						EDITH		SHIPLEY	
INFORMANT'S SIGNATURE		RELATIONSHIP TO DECEASED		ADDRESS		STREET NO.		CITY AND STATE		ZIP CODE	
21. JOY M REED		22. WIFE		23. 1940 W ANKLAM RD, TUCSON, ARIZONA 85745							
BURIAL, CREMATION, REMOVAL, OTHER (Specify)		DATE		CEMETERY OR CREMATORY - NAME/LOCATION		EMBALMER'S SIGNATURE		CERT. NO.			
24. CREMATION		25. 05-24-2008		26. TUCSON, ARIZONA		27A. INTENTIONALLY LEFT BLANK		27B.			
FUNERAL HOME		NAME		STREET ADDRESS		CITY AND STATE		FUNERAL DIRECTOR or person acting as such (SIGNATURE)		CERT. NO.	
28. ABBEY FUNERAL CHAPEL		3435 N FIRST AVE TUCSON, AZ				29A. DIRECTOR		29B. F1090			
TO THE BEST OF MY KNOWLEDGE, DEATH OCCURRED AT THE TIME, DATE AND PLACE AND DUE TO THE CAUSE(S) STATED.		SIGNATURE AND TITLE		DATE SIGNED (Mo., Day, Year)		HOUR OF DEATH		ON THE BASIS OF EXAMINATION AND/OR INVESTIGATION, IN MY OPINION DEATH OCCURRED AT THE TIME, DATE AND PLACE DUE TO THE CAUSE(S) AND MANNER STATED.			
30. K CHANDLER MD		31. 05-21-2008		32. 1500				34. SIGNATURE AND TITLE		DATE SIGNED (Mo., Day, Year)	
NAME OF ATTENDING PHYSICIAN IF OTHER THAN CERTIFIER		33.		35. ON		36. AT		37. ON		38. AT	
NAME AND ADDRESS OF CERTIFIER, PHYSICIAN, MEDICAL EXAMINER OR JUDICIAL LAW ENFORCEMENT AUTHORITY		AUTHORIZED FOR CREMATION		MEDICAL EXAMINER'S SIGNATURE							
39. K CHANDLER MD		1802 W ST. MARYS TUCSON AZ 85745		40. YES		41. CYNTHIA M PORTERFIELD, D.O.					
DATE REGISTERED		REG. FILE NO.		REG. DISTRICT		DATE REGD IN STATE OFFICE					
42. 05-27-2008		43. 2008PM-43.008969		44. JUREY ROGERS		45. INTENTIONALLY LEFT BLANK		46. INTENTIONALLY LEFT BLANK			
47. LUNG CANCER		47A. IMMEDIATE CAUSE (FATAL DISEASE OR CONDITION RESULTING IN DEATH) (ENTER ONLY ONE CAUSE ON EACH LINE)		47B. DUE TO OR AS A CONSEQUENCE OF:		47C. DUE TO OR AS A CONSEQUENCE OF:		UNKNOWN		APPROXIMATE INTERVAL BETWEEN ONSET AND DEATH	
PART II. Other significant conditions contributing to death but not resulting in the underlying cause given in Part I		AUTOPSY		WAS CASE REFERRED TO MEDICAL EXAMINER?							
48. MANNER OF DEATH		DATE OF INJURY		MO		DAY		YR		HOUR	
NATURAL DEATH		49. NO		50. YES		51. INJURY AT WORK?		52. DESCRIBE HOW INJURY OCCURRED			
53. PLACE OF INJURY SPECIFY		54. WHERE LOCATED?		55. STREET ADDRESS		56. CITY OR TOWN		57. STATE			
SUPPLEMENTARY ENTRIES		58.		59.		60.		61.		62.	

Date Issued: 06-03-2008

This is a true certification of the facts on file with the OFFICE OF VITAL RECORDS, ARIZONA DEPARTMENT OF HEALTH SERVICES, PHOENIX, ARIZONA issued under the authority of A.R.S. 36-341, and by direction of:

This copy not valid unless prepared on a form displaying the State Seal and impressed with the raised seal of the Issuing agency.

Patricia Adams
PATRICIA ADAMS
ASSISTANT STATE REGISTRAR

Arizona
Department of
Health Services

ANY ALTERATION OR FRASURE VOID THIS DOCUMENT

United States Department of the Interior

Bureau of Land Management

BUSINESS & SUPPORT SVCS DIV

ONE N CENTRAL AVE SUITE 800

PHOENIX, AZ 85004 -4427

Phone: (602) 417-9200

Receipt

No:

1778704

Transaction #: 1836577

Date of Transaction: 09/03/2008

CUSTOMER: WILLIAM PENNANT III
1210 S TURQUOISE VISTA
APT 613
TUCSON, AZ 85710

LINE #	QTY	DESCRIPTION	REMARKS	UNIT PRICE	TOTAL
1	1.00	LOCATABLE MINERALS / MINING CLAIMS-NOT NEW-UNADJUD, ONE AUTH NO. ONLY / MINING CLAIM MONEY RECEIVED (455) CASES: AMC211813/\$90.00	transfers POL 2008/9 WAV	- n/a -	90.00
TOTAL:					\$90.00


PAYMENT INFORMATION						
1	AMOUNT:	\$90.00	POSTMARKED:	8/28/08 0:00		
	TYPE:	CHECK	RECEIVED:	09/02/2008		
	CHECK NO:	1002				
	NAME:	PENNANT, WILLIAM 1210 S TURQUOISE VISTA APT 613 TUCSON AZ 85710				

REMARKS

This receipt was generated by the automated BLM Collections and Billing System and is a paper representation of a portion of the official electronic record contained therein.

WILLIAM PENNANT JR.
3219 E. 47TH ST.
TUCSON, ARIZONA
85713

CERTIFIED MAIL



7008 0500 0000 2897 2170



0000



85004

U.S. POSTAGE
PAID
TUCSON, AZ
85726
AUG 28, 08
AMOUNT

\$5.49
00067288-07

RETURN RECEIPT
REQUESTED

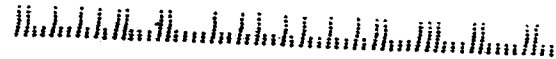
BUREAU OF LAND MANAGEMENT
ONE NORTH CENTRAL AVENUE
SUITE 800
PHOENIX, ARIZONA
85004-4427

PHOENIX, ARIZONA

2008 SEP -2 A 7:34

PHOENIX, ARIZONA

85004+4427



NOTICE!!

These documents have been scanned!

Do not place un-scanned documents beneath this notice!

Do not remove this notice from this file!

GPO Jacket No. 560-102
Print Order 61540
Rise Business Services, LLC
Job=AZ15 8/2/2019



Box Number= AZ15207



Claim Begin-End: AMC244743-AMC244747

4 Annual Filings



AZ15207-7

AMC244031-AMC245744

UNITED STATES
DEPARTMENT OF THE INTERIOR
BUREAU OF LAND MANAGEMENT
MAINTENANCE FEE WAIVER CERTIFICATION

SEE INSTRUCTIONS ON PAGE 2

FORM APPROVED
OMB NO. 1004-0114
Expires: January 31, 2020

1. This small miner waiver is filed for the assessment year beginning on September 1, 2019 and ending on September 1, 2020.
2. The undersigned and all related parties owned ten or fewer mining claims, mill, or tunnel sites located and maintained on Federal lands in the United States of America on September 1, 2019.
3. The undersigned have performed the assessment work required by law for each mining claim listed prior to filing this waiver and understand that by filing this form, the undersigned must file an affidavit of assessment work with the Bureau of Land Management (BLM) by the December 30th following the filing of this waiver.
4. The undersigned understand that if the assessment work obligation has not yet come due under 30 U.S.C. 28 (for those claims in their first assessment year only), a notice of intent to hold reciting this condition must be recorded by the December 30th following the filing of this waiver.
5. The undersigned understand that mill and tunnel sites may also be listed on this waiver and be waived from payment of the maintenance fee, and that a notice of intent to hold for these sites is required to be filed with the BLM by the December 30th following the filing of this waiver.
6. The undersigned understand and acknowledge that pursuant to 43 U.S.C. 1212 and 18 U.S.C. 1001, the filing or recording of a false, fictitious, or fraudulent document with the BLM may result in a fine of up to \$250,000, a prison term not to exceed five years, or both.
7. The mining claims, mill or tunnel sites for which this waiver from payment of the maintenance fees is requested are:

CLAIM OR SITE NAME	BLM RECORDATION SERIAL NUMBER
1. LUCKY GOLD #1	AMC 211813
2. LUCKY GOLD #4	AMC 211816
3. SHELLEY #1	AMC 244743
4. FRAGUITA'S #1	AMC 244744
5. FRAGUITA'S #2	AMC 244745
6. FRAGUITA'S #3	AMC 244746
7. FRAGUITA'S #4	AMC 244747
8. BILLY BOY	AMC 270924
9. BILLY BOY #2	AMC 270925
10.	

The owner(s) (claimants) of the above mining claims and sites are:

David Faraday Pennant
(Owner's Name - Please Print)
6934 E Calle Orion
(Owner's Mailing Address)

David Faraday Pennant
(Owner's Signature)
Tucson AZ 85710
(City) (State) (Zip Code)

William Pennant
(Owner's Name - Please Print)
2100 W. 145th Ave APT 2103
(Owner's Mailing Address)

William Pennant
(Owner's Signature)
Goodyear AZ 85395
(City) (State) (Zip Code)

Lee D CARTE
(Owner's Name - Please Print)
1632 E Hedrick DR.
(Owner's Mailing Address)

Lee D CARTE
(Owner's Signature)
TUC AZ 85719
(City) (State) (Zip Code)

Ronald Reed
(Owner's Name - Please Print)
9215 NE 158th AVE
(Owner's Mailing Address)

Ronald Reed
(Owner's Signature)
VANCOUVER WA 98682
(City) (State) (Zip Code)

(Continued on page 2)

ENTERED
SEP 17 2019
BY: [Signature]

W. Reed

1. WILLIAM PENNANT JR

(Owner's Name - Please Print)

3219 E. 47TH ST.

(Owner's Mailing Address)

William Pennant Jr
(Owner's Signature)

TUCSON
(City)

ARIZONA 85713
(State) (Zip Code)

Shelley Reed-Pennant

(Owner's Name - Please Print)

3219 E. 47th ST

(Owner's Mailing Address)

Shelley Reed-Pennant
(Owner's Signature)

Tucson
(City)

AZ 85713
(State) (Zip Code)

Eric W Lawrence

(Owner's Name - Please Print)

944 S Magnolia

(Owner's Mailing Address)

Eric W Lawrence

(Owner's Signature)

Tucson
(City)

AZ 85711
(State) (Zip Code)

Noëlle Settle

(Owner's Name - Please Print)

904 S. Oswego Ave.

(Owner's Mailing Address)

Noëlle Settle

(Owner's Signature)

Tulsa
(City)

OK 74112
(State) (Zip Code)

David W. Palmer

(Owner's Name - Please Print)

2260 E. Romero Canyon Dr.

(Owner's Mailing Address)

POA - Sarah Lambert

(Owner's Signature)

Oro Valley
(City)

AZ 85755
(State) (Zip Code)

18 U.S.C. 1001 and 43 U.S.C. 1212 make it a crime for any person knowingly and willfully to make to any department or agency of the United States any false, fictitious or fraudulent statements or representations as to any matter within its jurisdiction.

INSTRUCTIONS

1. This certification is made under the provisions of 43 U.S.C. § 1744 and 30 U.S.C. § 28-28k and the regulations thereunder (43 CFR Part 3830).
2. The claimant(s) must fill in the dates in paragraph 1 for the beginning and ending of the assessment year for which this waiver is sought.
3. The claimant(s) must fill in the date in paragraph 2 for the beginning of the assessment year for which this waiver is sought.
4. All claim and site names and BLM serial numbers must be listed for the mining claims, mill sites, and tunnel sites for which the waiver is sought.
5. All owners of the mining claims, mill sites, and tunnel sites and their addresses must be given.
6. This waiver form must be signed by all the claimants or their designated agent, in original form. If an agent is designated, a notarized designation of agent, signed by all of the claimants with proper address given, must be submitted with this waiver.
7. This form must be filed no later than September 1st for the upcoming assessment year in the BLM State Office where the mining claims or sites are recorded, or the waiver cannot be granted by the BLM. (Example: To obtain a waiver for the assessment year 2012, which begins on September 1, 2011, you must qualify for and file for a waiver no later than September 1, 2011, in the proper BLM State Office.)
8. For all mining claims which require assessment work, you must record an affidavit of labor on or before the December 30th immediately following the filing of this waiver. For all other mining claims or sites waived, you must record a notice of intent to hold on or before the December 30th immediately following the filing of this waiver.
9. Mill and tunnel sites may also be listed on this waiver and be waived from payment of the maintenance fee. A notice of intent to hold for these sites is required to be filed by the December 30th following the filing of this waiver.

PHOENIX, ARIZONA

2019 SEP - 3 P 2:44

RECEIVED
BLM AZ STATE OFFICE

FOR OFFICIAL USE ONLY

GENERAL POWER OF ATTORNEY

I, David Wilton Palmer, residing at 5131 South Aleppo Drive, Tucson, Arizona 85706, hereby appoint Sarah Elizabeth Lambert of 2260 E. Romero Canyon Dr., Oro Valley, AZ 85755, as my attorney-in-fact ("Agent") to exercise the powers and discretions described below.

My Agent shall have full power and authority to act on my behalf. This power and authority shall authorize my Agent to manage and conduct all of my affairs and to exercise all of my legal rights and powers, including all rights and powers that I may acquire in the future. My Agent's powers shall include, but not be limited to, the power to:

1. Open, maintain or close bank accounts (including, but not limited to, checking accounts, savings accounts, certificates of deposit), brokerage accounts, retirement plan accounts, and other similar accounts with financial institutions.
 - A. Conduct any business with any banking or financial institution with respect to any of my accounts, including, but not limited to, making deposits and withdrawals, negotiating or endorsing any checks or other instruments with respect to any such accounts, obtaining bank statements, passbooks, drafts, money orders, warrants, and certificates or vouchers payable to me by any person, firm corporation or political entity.
 - B. Perform any act necessary to deposit, negotiate, sell or transfer any note, security, or draft of the United States of America, including U.S. Treasury Securities.
 - C. Have access to any safe deposit box that I might own, including its contents.
2. Provide for the support and protection of myself, including, without limitation, provision for food, lodging, housing, medical services, recreation and travel;
3. Sell, exchange, buy, invest, or reinvest any assets or property owned by me. Such assets or property may include income producing or non-income producing assets and property.
4. Take any and all legal steps necessary to collect any amount or debt owed to me, or to settle any claim, whether made against me or asserted on my behalf against any other person or entity.
5. Enter into binding contracts on my behalf.
6. Maintain and/or operate any business that I may own.
7. Employ professional and business assistance as may be appropriate, including attorneys, accountants, and real estate agents.

RECEIVED
CLERK OF SUPERIOR COURT
PHOENIX, ARIZONA
2019 SEP -3 PM 2:41

8. Sell, convey, lease, mortgage, manage, insure, improve, repair, or perform any other act with respect to any of my property (now owned or later acquired) including, but not limited to, real estate and real estate rights (including the right to remove tenants and to recover possession). This includes the right to sell or encumber any homestead that I now own or may own in the future.

9. Prepare, sign, and file documents with any governmental body or agency, including, but not limited to, authorization to:

A. Prepare, sign and file income and other tax returns with federal, state, local, and other governmental bodies.

B. Obtain information or documents from any government or its agencies, and represent me in all tax matters, including the authority to negotiate, compromise, or settle any matter with such government or agency.

C. Prepare applications, provide information, and perform any other act reasonably requested by any government or its agencies in connection with governmental benefits (including medical, military and social security benefits), and to appoint anyone, including my Agent, to act as my "Representative Payee" for the purpose of receiving Social Security benefits.

10. Transfer any of assets to the trustee of any revocable trust created by me, if such trust is in existence at the time of such transfer.

11. To exercise fiduciary responsibilities which I have a right to delegate.

12. Have access to my health-care and medical records and statements in regards to billing, insurance and payments.

This Power of Attorney shall be construed broadly as a General Power of Attorney. The listing of specific powers is not intended to limit or restrict the general powers granted in this Power of Attorney in any manner.

Any power or authority granted to my Agent under this document shall be limited to the extent necessary to prevent this Power of Attorney from causing: (I) my income to be taxable to my Agent, (II) my assets to be subject to a general power of appointment by my Agent, or (III) my Agent to have any incidents of ownership with respect to any life insurance policies that I may own on the life of my Agent.

My Agent shall not be liable for any loss that results from a judgment error that was made in good faith. However, my Agent shall be liable for willful misconduct or the failure to act in good faith while acting under the authority of this Power of Attorney. A successor Agent shall not be liable for acts of a prior Agent.

WILLIAM PENNANT JR.
3219 E. 47TH ST.
TUCSON, ARIZONA
85713

RETURNED RECEIPT
REQUESTED SHOWING ADDRESS
WHERE DELIVERED

ATTN: WAIVER

CERTIFIED MAIL



7018 2290 0000 3437 3753

PHOENIX



1000



85004

U.S. POSTAGE PAID
FCM LETTER
TUCSON, AZ
85710
AUG 30, 19
AMOUNT
\$7.00
R2304H109299-01

BUREAU OF LAND MANAGEMENT
ARIZONA STATE OFFICE
ONE NORTH CENTRAL AVENUE
SUITE 800
PHOENIX, ARIZONA

85004-4427

85004-442700



RECEIVED
BLM AZ STATE OFFICE
2019 SEP - 3 P 2:41
PHOENIX, ARIZONA

PLACE STICKER AT TOP OF ENVELOPE TO THE RIGHT
OF THE RETURN ADDRESS, FOLD AT DOTTED LINE

No person who relies in good faith on the authority of my Agent under this instrument shall incur any liability to me, my estate or my personal representative. I authorize my Agent to indemnify and hold harmless any third party who accepts and acts under this document.

If any part of any provision of this instrument shall be invalid or unenforceable under applicable law, such part shall be ineffective to the extent of such invalidity only, without in any way affecting the remaining parts of such provision or the remaining provisions of this instrument.

My Agent shall be entitled to reasonable compensation for any services provided as my Agent. My Agent shall be entitled to reimbursement of all reasonable expenses incurred as a result of carrying out any provision of this Power of Attorney.

My Agent shall provide an accounting for all funds handled and all acts performed as my Agent as required under state law or upon my request or the request of any authorized personal representative, fiduciary or court of record acting on my behalf.

This Power of Attorney shall be effective immediately, and shall not be affected by my disability or lack of mental competence, except as may be provided otherwise by an applicable state statute. This is a Durable Power of Attorney. This Power of Attorney shall continue effective until my death. This Power of Attorney may be revoked by me at any time by providing written notice to my Agent.

Dated June 5 2019

Name David W. Palmer

Signature DWP

Witness Signature: Sarah E. Lambert

Name: Sarah E. Lambert

City: Oro Valley

State: Az

RECEIVED
BLM AZ STATE OFFICE
2019 SEP - 3 P 2:41
PHOENIX, ARIZONA

Witness Signature: Keith J. Lambert

Name: KEITH J. LAMBERT

City: ORO VALLEY

State: AZ

STATE OF Arizona

COUNTY OF Pima

On June 5 2019 before me, Shanon L Berry

personally appeared David W Palmer

Sarah E. Lambert and Keith J. Lambert

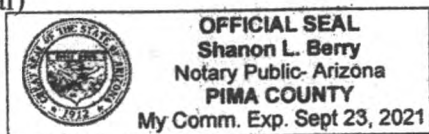
who proved to me on the basis of satisfactory evidence to the person(s) whose names(s) is/are subscribed to the within instrument and acknowledged to me that he/she/they executed the same in his/her/their authorized capacity(ies), and that by his/her/their signature(s) on the instrument the person(s), or the entity upon behalf of which the person(s) acted, executed the instrument.

I certify under PENALTY OF PERJURY under the laws of the State of Arizona that the foregoing paragraph is true and correct.

WITNESS my hand and official seal.

Signature Shanon L Berry

(Seal)



RECEIVED
BLM AZ STATE OFFICE
2019 SEP - 3 P 2:41
PHOENIX, ARIZONA

AFFIDAVIT OF PERFORMANCE OF ANNUAL LABOR

211813
244743
270924

STATE OF ARIZONA)

COUNTY OF PIMA)

SS

WILLIAM PENNANT JR., being duly sworn, deposes and says:

That he is a citizen of the United States, more than eighteen (18) years of age and resides at 3219 E. 47TH ST. TUCSON, ARIZONA 85713, PIMA County, Arizona;

That he is personally acquainted with the following unpatented mining claims situated in the ARIVACA/PRO BLANCO Mining District, PIMA County, Arizona, the names, books and pages of recording of the location notices in the office of the recorder of said county and the BLM serial numbers of which are as follows:

CLAIM NAME	BOOK	PAGE	AMC NUMBER
<u>LUCKY GOLD #1</u>	<u>7127</u>	<u>914</u>	<u>211813</u>
<u>LUCKY GOLD #4</u>	<u>7127</u>	<u>923</u>	<u>211816</u>

RECEIVED
BLM AZ STATE OFFICE
2019 JAN 28 A 11:39
PHOENIX, ARIZONA

That the notices of location of said mining claims are posted within the following Section(s), Township(s) and Range(s): SEC 9, T22S, R10E, G&SRM, Arizona;

That WILLIAM PENNANT JR., whose address is 3219 EAST 47TH ST. TUCSON, ARIZONA 85713, is one of the owners of the above-described mining claims;

That between the 1ST day of SEPTEMBER, 20 17 and the 1ST day of SEPTEMBER, 20 18, at least 100.00 dollars worth of work and improvements were done and performed upon or for the benefit of each of the said mining claims, not including the location work of the said mining claims;

That such work and improvements consisted of EXPLORATION AND SAMPLING BY DIGGING PITS AND TRENCHES USING PICK AND SHOVEL AND PROCESSING THE MATERIAL REMOVED TO FURTHER DEFINE MINERALIZATION and were performed by WILLIAM PENNANT JR., WILLIAM PENNANT III, DAVID F. PENNANT AND ERIC W. LAWRENCE;

That all of the above-described work and improvements were performed by or at the expense of THE ABOVE NAMED PARTIES, the OWNERS/LOCATORS AND ASSOCIATES of said mining claims, for the purpose of complying with the laws of the United States pertaining to assessment or annual work.

Dated this 24TH day of DECEMBER, 20 18.

William Pennant Jr.

SUBSCRIBED AND SWORN TO before me this 24TH day of

December, 20 18 by William Pennant Jr.


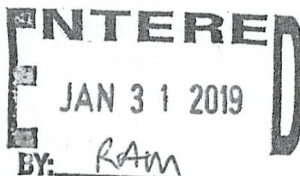
My Commission Expires:

July 20th, 2019

Matt Manley
Notary Public

NO. OF CLAIMS 9 TOTAL
AMOUNT \$135.
RECEIPT NO. 4356198
INIT. EP

** BLM-ASO **



BLM

AFFIDAVIT OF PERFORMANCE OF ANNUAL LABOR

STATE OF ARIZONA)

COUNTY OF SANTA CRUZ)

SS

RECEIVED
BLM AZ STATE OFFICE
2019 JAN 23
PHOENIX, ARIZONA
11:39 AM

WILLIAM PENNANT JR., being duly sworn, deposes and says:

That he is a citizen of the United States, more than eighteen (18) years of age and resides at 3219 E. 47TH ST. TUCSON, ARIZONA 85713 PIMA County, Arizona;

That he is personally acquainted with the following unpatented mining claims situated in the ARIVACA/OKO BLANCO Mining District, SANTA CRUZ County, Arizona, the names, books and pages of recording of the location notices in the office of the recorder of said county and the BLM serial numbers of which are as follows:

RECORDED

CLAIM NAME	BOOK	PAGE	AMC NUMBER
<u>SHELLEY #1</u>	<u>407</u>	<u>560</u>	<u>244743</u>
<u>FRAGUITA'S #1</u>	<u>407</u>	<u>562</u>	<u>244744</u>
<u>FRAGUITA'S #2</u>	<u>407</u>	<u>564</u>	<u>244745</u>
<u>FRAGUITA'S #3</u>	<u>407</u>	<u>566</u>	<u>244746</u>
<u>FRAGUITA'S #4</u>	<u>407</u>	<u>568</u>	<u>244747</u>
<u>BILLY BOY</u>	<u>451</u>	<u>99</u>	<u>270924</u>
<u>BILLY BOY #2</u>	<u>451</u>	<u>101</u>	<u>270925</u>

That the notices of location of said mining claims are posted within the following Section(s), Township(s) and Range(s): SEC 16, 17, 19 AND 20

T 22 S, R 10 E

G&SRM, Arizona;

That WILLIAM PENNANT JR., whose address is 3219 EAST 47TH ST. TUCSON, ARIZONA 85713, is one of the owners of the above-described mining claims;

That between the 1ST day of SEPTEMBER, 20 17 and the 1ST day of SEPTEMBER, 20 18, at least 100.00 dollars worth of work and improvements were done and performed upon or for the benefit of each of the said mining claims, not including the location work of the said mining claims;

That such work and improvements consisted of EXPLORATION AND SAMPLING BY DIGGING PITS AND TRENCHES USING PICK AND SHOVEL AND PROCESSING THE MATERIAL REMOVED TO FURTHER DEFINE MINERALIZATION and were performed by WILLIAM PENNANT JR., WILLIAM PENNANT III, DAVID F. PENNANT AND ERIC W. LAWRENCE;

That all of the above-described work and improvements were performed by or at the expense of THE ABOVE NAMED PARTIES, the OWNERS/LOCATORS AND ASSOCIATES of said mining claims, for the purpose of complying with the laws of the United States pertaining to assessment or annual work.

Dated this 24TH day of DECEMBER, 20 18.

[Signature]


SUBSCRIBED AND SWORN TO before me this 24TH day of

December, 20 18 by William Pennant Jr.

My Commission Expires:

July 20th, 2019


[Signature]
Notary Public



BLM

WILLIAM PENNANT JR.
3219 E. 47TH ST.
TUCSON, ARIZONA
85713

CERTIFIED MAIL



7018 1130 0002 3136 0169



1000

U.S. POSTAGE PAID
FCM LETTER
TUCSON, AZ
85726
DEC 26, 18
AMOUNT

\$6.70

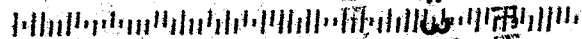
R2305M143979-14

85004-4414

BUREAU OF LAND MANAGEMENT
ARIZONA STATE OFFICE
ONE NORTH CENTRAL AVENUE SUITE 800
PHOENIX, ARIZONA
85004-4427

RECEIVED
BLM AZ STATE OFFICE
2019 JAN 28 A 11:34
PHOENIX, ARIZONA

8500434427 C041



United States Department of the Interior
Bureau of Land Management
DIV OF LANDS, MINRLS & ENERGY
ONE N CENTRAL AVE
PHOENIX, AZ 85004 -4427
Phone: 602-417-9200

Receipt

No: 4356198

Transaction #: 4473170

Date of Transaction: 01/29/2019

CUSTOMER:

WILLIAM J PENNANT
3219 E 47TH ST
TUCSON, AZ 85713-5220 US

LINE #	QTY	DESCRIPTION	REMARKS	UNIT PRICE	TOTAL
1	1.00	LOCATABLE MINERALS / MINING CLAIMS- NOT NEW-UNADJUD, ONE AUTH NO. ONLY / MINING CLAIM MONEY RECEIVED CASES: AMC211813/\$135.00	2018 POL (9)	- n/a -	135.00
TOTAL:					\$135.00

PAYMENT INFORMATION			
1	AMOUNT:	135.00	POSTMARKED: N/A
	TYPE:	CHECK	RECEIVED: 01/28/2019
	CHECK NO:	4545	
	NAME:	PENNANT, WILLIAM J 3219 E 47TH ST TUCSON AZ 85713-5220 US	

REMARKS

This receipt was generated by the automated BLM Collections and Billing System and is a paper representation of a portion of the official electronic record contained therein.

UNITED STATES
DEPARTMENT OF THE INTERIOR
BUREAU OF LAND MANAGEMENT
MAINTENANCE FEE WAIVER CERTIFICATION

FORM APPROVED
OMB NO. 1004-0114
Expires: January 31, 2020

SEE INSTRUCTIONS ON PAGE 2

1. This small miner waiver is filed for the assessment year beginning on September 1, 2018 and ending on September 1, 2019.
2. The undersigned and all related parties owned ten or fewer mining claims, mill, or tunnel sites located and maintained on Federal lands in the United States of America on September 1, 2018.
3. The undersigned have performed the assessment work required by law for each mining claim listed prior to filing this waiver and understand that by filing this form the undersigned must file an affidavit of assessment work with the Bureau of Land Management (BLM) by the December 30th following the filing of this waiver.
4. The undersigned understand that if the assessment work obligation has not yet come due under 30 U.S.C. 28 (for those claims in their first assessment year only), a notice of intent to hold reciting this condition must be recorded by the December 30th following the filing of this waiver.
5. The undersigned understand that mill and tunnel sites may also be listed on this waiver and be waived from payment of the maintenance fee, and that a notice of intent to hold for these sites is required to be filed with the BLM by the December 30th following the filing of this waiver.
6. The undersigned understand and acknowledge that pursuant to 43 U.S.C. 1212 and 18 U.S.C. 1001, the filing or recording of a false, fictitious, or fraudulent document with the BLM may result in a fine of up to \$250,000, a prison term not to exceed five years, or both.
7. The mining claims, mill or tunnel sites for which this waiver from payment of the maintenance fees is requested are:

CLAIM OR SITE NAME	BLM RECORDATION SERIAL NUMBER
1. LUCKY GOLD #1	AMC 211813 (913)
2. LUCKY GOLD #4	AMC 211816
3. SHELLEY #1	AMC 244743
4. FRAGUITA'S #1	AMC 244744
5. FRAGUITA'S #2	AMC 244745
6. FRAGUITA'S #3	AMC 244746
7. FRAGUITA'S #4	AMC 244747
8. BILLY BOY	AMC 270924
9. BILLY BOY #2	AMC 270925
10.	

The owner(s) (claimants) of the above mining claims and sites are:

David W. Palmer

(Owner's Name - Please Print)

5131 S. Akappa Dr

(Owner's Mailing Address)

David W. Palmer

(Owner's Signature)

Tucson

(City)

AZ 85706

(State)

(Zip Code)

Shelley Reed-Pennant

(Owner's Name - Please Print)

3219 E. 47th St.

(Owner's Mailing Address)

Shelley Reed-Pennant

(Owner's Signature)

Tucson

(City)

AZ 85713

(State)

(Zip Code)

Noelle Settle

(Owner's Name - Please Print)

904 S. Oswego Ave.

(Owner's Mailing Address)

Noelle Settle

(Owner's Signature)

Tube

(City)

OK 74112

(State)

(Zip Code)

Eric W Lawrence

(Owner's Name - Please Print)

944 S Magnolia

(Owner's Mailing Address)

Eric W Lawrence

(Owner's Signature)

Tucson

(City)

Arizona 85711

(State)

(Zip Code)

(Continued on page 2)

BY:

ENTERED
SEP 10 2018
BY: [Signature]

RECEIVED
BLM AT STATE OFFICE
ARIZONA
A 11:17

WILLIAM PENNANT JR.
(Owner's Name - Please Print)

3219 E. 47TH ST.
(Owner's Mailing Address)

William Pennant Jr.
(Owner's Signature)

TUCSON AZ 85713
(City) (State) (Zip Code)

David F Pennant
(Owner's Name - Please Print)

6934 E Callejon
(Owner's Mailing Address)

David F Pennant
(Owner's Signature)

TUCSON AZ 85710
(City) (State) (Zip Code)

LEE DAVID CARTE
(Owner's Name - Please Print)

1632 E. HENDRICK DR.
(Owner's Mailing Address)

Lee David Carte
(Owner's Signature)

TUCSON AZ 85719
(City) (State) (Zip Code)

RONALD R. REED
(Owner's Name - Please Print)

9215 N E 158TH AVE
(Owner's Mailing Address)

Ronald R. Reed
(Owner's Signature)

VANCOUVER WA 98682
(City) (State) (Zip Code)

William Pennant Jr.
(Owner's Name - Please Print)

2100 N 145TH Ave Apt 2103
(Owner's Mailing Address)

William Pennant Jr.
(Owner's Signature)

Goodyear AZ 85395
(City) (State) (Zip Code)

18 U.S.C. 1001 and 43 U.S.C. 1212 make it a crime for any person knowingly and willfully to make to any department or agency of the United States any false, fictitious or fraudulent statements or representations as to any matter within its jurisdiction.

INSTRUCTIONS

1. This certification is made under the provisions of 43 U.S.C. § 1744 and 30 U.S.C. § 28-28k and the regulations thereunder (43 CFR Part 3830).
2. The claimant(s) must fill in the dates in paragraph 1 for the beginning and ending of the assessment year for which this waiver is sought.
3. The claimant(s) must fill in the date in paragraph 2 for the beginning of the assessment year for which this waiver is sought.
4. All claim and site names and BLM serial numbers must be listed for the mining claims, mill sites, and tunnel sites for which the waiver is sought.
5. All owners of the mining claims, mill sites, and tunnel sites and their addresses must be given.
6. This waiver form must be signed by all the claimants or their designated agent, in original form. If an agent is designated, a notarized designation of agent, signed by all of the claimants with proper address given, must be submitted with this waiver.
7. This form must be filed no later than September 1st for the upcoming assessment year in the BLM State Office where the mining claims or sites are recorded, or the waiver cannot be granted by the BLM. (Example: To obtain a waiver for the assessment year 2012, which begins on September 1, 2011, you must qualify for and file for a waiver no later than September 1, 2011, in the proper BLM State Office.)
8. For all mining claims which require assessment work, you must record an affidavit of labor on or before the December 30th immediately following the filing of this waiver. For all other mining claims or sites waived, you must record a notice of intent to hold on or before the December 30th immediately following the filing of this waiver.
9. Mill and tunnel sites may also be listed on this waiver and be waived from payment of the maintenance fee. A notice of intent to hold for these sites is required to be filed by the December 30th following the filing of this waiver.

FOR OFFICIAL USE ONLY

RECEIVED
BLM AZ STATE OFFICE
AUG 31 A 11:17
PHOENIX, ARIZONA

LIAM PENNANT JR.
9 E. 47TH ST.
SON, ARIZONA
85713



7018 1130 0002 3132 2907



1000



85004

U.S. POSTAGE PAID
FCM LETTER
TUCSON, AZ
85726
AUG 28, 18
AMOUNT

\$6.70

R2304E106644-20

BUREAU OF LAND MANAGEMENT
ARIZONA STATE OFFICE
ONE NORTH CENTRAL AVENUE
SUITE 800
PHOENIX, ARIZONA

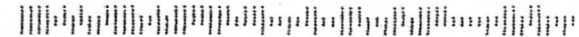
85004-4427

PHOENIX, ARIZONA

BLM AZ STATE OFFICE
2018 AUG 31 A 11:07

TTN: WAIVER

85004-442700



211813
244743
270924

COUNTY OF PIMA

SS

That he is personally acquainted with the following unpatented mining claims situated in the ARIVACA/LOS BLANCO Mining District, PIMA County, Arizona, the names, books and pages of recording of the location notices in the office of the recorder of said county and the BLM serial numbers of which are as follows:

[illegible]

That WILLIAM PENNANT JR., whose address is 3219 EAST 47TH ST. TUCSON, ARIZONA 85713, is one of the owners of the above-described mining claims;

That between the 1ST day of SEPTEMBER, 20 16 and the 1ST day of SEPTEMBER, 20 17, at least 100.00 dollars worth of work and improvements were done and performed upon or for the benefit of each of the said mining claims, not including the location work of the said mining claims;

That such work and improvements consisted of EXPLORATION AND SAMPLING BY DIGGING PITS AND TRENCHES USING PICK AND AND SHOVEL AND PROCESSING THE MATERIAL REMOVED TO FURTHER DEFINE MINERALIZATION and were performed by WILLIAM PENNANT JR., DAVID E. PENNANT, ERIC W. LAWRENCE AND WILLIAM PENNANT III

That all of the above-described work and improvements were performed by or at the expense of THE ABOVE NAMED PARTIES, the OWNERS/LOCATORS AND ASSOCIATES of said mining claims, for the purpose of complying with the laws of the United States pertaining to assessment or annual work.

Dated this 21ST day of DECEMBER, 20 17

SUBSCRIBED AND SWORN TO before me this 21st day of

December, 20 17 by William Pennant Jr.

My Commission Expires:

July 20th 2019

Notary Public

JAN 08 2018

BY: R. J. [Signature]



MATT MANLEY
Notary Public - Arizona
Pima County
My Comm. Expires Jul 20, 2019

AFFIDAVIT OF PERFORMANCE OF ANNUAL LABOR

STATE OF ARIZONA)

COUNTY OF SANTA CRUZ)

SS

WILLIAM PENNANT JR., being duly sworn, deposes and says:

That he is a citizen of the United States, more than eighteen (18) years of age and resides at 3219 E. 47TH ST. TUCSON, ARIZONA 85713, PIMA County, Arizona;

That he is personally acquainted with the following unpatented mining claims situated in the ARIVACA/RO BLANCO Mining District, SANTA CRUZ County, Arizona, the names, books and pages of recording of the location notices in the office of the recorder of said county and the BLM serial numbers of which are as follows:

RECORDED

CLAIM NAME	BOOK	PAGE	AMC NUMBER
<u>SHELLEY #1</u>	<u>407</u>	<u>560</u>	<u>244743</u>
<u>FRAGUITA'S #1</u>	<u>407</u>	<u>562</u>	<u>244744</u>
<u>FRAGUITA'S #2</u>	<u>407</u>	<u>564</u>	<u>244745</u>
<u>FRAGUITA'S #3</u>	<u>407</u>	<u>566</u>	<u>244746</u>
<u>FRAGUITA'S #4</u>	<u>407</u>	<u>568</u>	<u>244747</u>
<u>BILLY BOY</u>	<u>451</u>	<u>99</u>	<u>270924</u>
<u>BILLY BOY #2</u>	<u>451</u>	<u>101</u>	<u>270925</u>

That the notices of location of said mining claims are posted within the following Section(s), Township(s) and Range(s): SEC 16, 17, 19 AND 20, T 22S, R 10E, G&SRM, Arizona;

That WILLIAM PENNANT JR., whose address is 3219 EAST 47TH ST. TUCSON, ARIZONA 85713, is one of the owners of the above-described mining claims;

That between the 1ST day of SEPTEMBER, 20 16 and the 1ST day of SEPTEMBER, 20 17, at least 100.00 dollars worth of work and improvements were done and performed upon or for the benefit of each of the said mining claims, not including the location work of the said mining claims;

That such work and improvements consisted of EXPLORATION AND SAMPLING BY DIGGING PITS AND TRENCHES USING PICK AND SHOVEL AND PROCESSING THE MATERIAL REMOVED TO FURTHER DEFINE MINERALIZATION and were performed by WILLIAM PENNANT JR., DAVID E. PENNANT, ERIC W. LAWRENCE AND WILLIAM PENNANT III;

That all of the above-described work and improvements were performed by or at the expense of THE ABOVE NAMED PARTIES, the OWNERS/LOCATORS AND ASSOCIATES of said mining claims, for the purpose of complying with the laws of the United States pertaining to assessment or annual work.

Dated this 21ST day of DECEMBER, 20 17.


SUBSCRIBED AND SWORN TO before me this 21ST day of

December, 2017 by William Pennant Jr.

My Commission Expires:

July 20th, 2019

Notary Public



RECEIVED
2017 DEC 27 A 4:01
PIMA COUNTY, ARIZONA

WILLIAM PENNANT JR.
3219 E. 47TH ST.
TUCSON, ARIZONA
85713

CERTIFIED MAIL®



7017 2680 0000 3674 6807



1013



85004

U.S. POSTAGE
PAID
TUCSON, AZ
85726
DEC 22, 17
AMOUNT
\$6.59
R2305M143979-08

**RETURN RECEIPT
REQUESTED**

BUREAU OF LAND MANAGEMENT
ARIZONA STATE OFFICE
ONE NORTH CENTRAL AVENUE
SUITE 800
PHOENIX, ARIZONA
85004-4427

ARIZONA STATE OFFICE
2017 DEC 27 A 9 01
BUCKINGHAM, ARIZONA

8500434427 C041



United States Department of the Interior
Bureau of Land Management
DIV OF LANDS, MINRLS & ENERGY
ONE N CENTRAL AVE
PHOENIX, AZ 85004 -4427
Phone: 602-417-9200

Receipt

No: 4052347

Transaction #: 4163848	
Date of Transaction: 12/28/2017	
CUSTOMER:	
	WILLIAM J PENNANT 3219 E 47TH ST TUCSON, AZ 85713-5220 US

LINE #	QTY	DESCRIPTION	REMARKS	UNIT PRICE	TOTAL
1	1.00	LOCATABLE MINERALS / MINING CLAIMS- NOT NEW-UNADJUD, ONE AUTH NO. ONLY / MINING CLAIM MONEY RECEIVED CASES: AMC211813/\$90.00	POL 2017/9	- n/a -	90.00
TOTAL:					\$90.00

PAYMENT INFORMATION				
1	AMOUNT:	90.00	POSTMARKED:	N/A
	TYPE:	CHECK	RECEIVED:	12/27/2017
	CHECK NO:	4383		
	NAME:	PENNANT, WILLIAM J 3219 E 47TH ST TUCSON AZ 85713-5220 US		

REMARKS

This receipt was generated by the automated BLM Collections and Billing System and is a paper representation of a portion of the official electronic record contained therein.

UNITED STATES
DEPARTMENT OF THE INTERIOR
BUREAU OF LAND MANAGEMENT

MAINTENANCE FEE WAIVER CERTIFICATION

SEE INSTRUCTIONS ON PAGE 2

AMC 211813
AMC 244743

AMC 270924

FORM APPROVED
OMB NO. 1004-0114
Expires: January 31, 2020

1. This small miner waiver is filed for the assessment year beginning on September 1, 2017 and ending on September 1, 2018.
2. The undersigned and all related parties owned ten or fewer mining claims, mill, or tunnel sites located and maintained on Federal lands in the United States of America on September 1, 2017.
3. The undersigned have performed the assessment work required by law for each mining claim listed prior to filing this waiver and understand that by filing this form, the undersigned must file an affidavit of assessment work with the Bureau of Land Management (BLM) by the December 30th following the filing of this waiver.
4. The undersigned understand that if the assessment work obligation has not yet come due under 30 U.S.C. 28 (for those claims in their first assessment year only), a notice of intent to hold reciting this condition must be recorded by the December 30th following the filing of this waiver.
5. The undersigned understand that mill and tunnel sites may also be listed on this waiver and be waived from payment of the maintenance fee, and that a notice of intent to hold for these sites is required to be filed with the BLM by the December 30th following the filing of this waiver.
6. The undersigned understand and acknowledge that pursuant to 43 U.S.C. 1212 and 18 U.S.C. 1001, the filing or recording of a false, fictitious, or fraudulent document with the BLM may result in a fine of up to \$250,000, a prison term not to exceed five years, or both.
7. The mining claims, mill or tunnel sites for which this waiver from payment of the maintenance fees is requested are:

CLAIM OR SITE NAME	BLM RECORDATION SERIAL NUMBER
1. LUCKY GOLD #1 ✓	AMC 211813
2. LUCKY GOLD #4	AMC 211816
3. SHELLEY #1	AMC 244743
4. FRAGUITA'S #1	AMC 244744
5. FRAGUITA'S #2	AMC 244745
6. FRAGUITA'S #3	AMC 244746
7. FRAGUITA'S #4	AMC 244747
8. BILLY BOY 270924	AMC 270924
9. BILLY BOY #2 270925	AMC 270925
10.	

The owner(s) (claimants) of the above mining claims and sites are:
NW CHECK

1st WILLIAM PENNANT JR. ✓ William Pennant Jr.
(Owner's Name - Please Print) (Owner's Signature)
3219 E. 47TH ST. ✓ TUCSON AZ 85713
(Owner's Mailing Address) (City) (State) (Zip Code)

2nd Noëlle Settle ✓ Noëlle Settle
(Owner's Name - Please Print) (Owner's Signature)
904 S. Oswego Ave ✓ Tulsa OK 74112
(Owner's Mailing Address) (City) (State) (Zip Code)

3rd William Pennant Jr. ✓ William Pennant Jr.
(Owner's Name - Please Print) (Owner's Signature)
2100 N. 145th Ave Apt 2103 ✓ Goodyear AZ 85395
(Owner's Mailing Address) (City) (State) (Zip Code)

4th David W. Palmer ✓ David W. Palmer
(Owner's Name - Please Print) (Owner's Signature)
5131 S. Aleppo Dr ✓ Tucson AZ 85706
(Owner's Mailing Address) (City) (State) (Zip Code)

(Continued on page 2)

ENTERED
ACU83
SEP 15 2017
BY: fb

NW & CHECK

5th David Faraday Penna ✓
(Owner's Name - Please Print)6934 E. Calle Orion
(Owner's Mailing Address)5th Shelley Reed-Pennant ✓
(Owner's Name - Please Print)3219 E. 47th ST
(Owner's Mailing Address)2nd Ron Reed ✓
(Owner's Name - Please Print)9215 NE 158th Ave
(Owner's Mailing Address)6th Lee D Carter ✓
(Owner's Name - Please Print)1632 E Hedrick DR
(Owner's Mailing Address)2nd Eric W Lawrence ✓
(Owner's Name - Please Print)944 S Magnolia
(Owner's Mailing Address)David Faraday Pennant
(Owner's Signature)Tucson AZ 85710
(City) (State) (Zip Code)Shelley Reed Pennant
(Owner's Signature)Tucson AZ 85713
(City) (State) (Zip Code)Mr Reed
(Owner's Signature)Vancouver WA 98682
(City) (State) (Zip Code)Lee D Carter
(Owner's Signature)TUC AZ 85719
(City) (State) (Zip Code)Eric W Lawrence
(Owner's Signature)Tucson AZ 85711
(City) (State) (Zip Code)

18 U.S.C. 1001 and 43 U.S.C. 1212 make it a crime for any person knowingly and willfully to make to any department or agency of the United States any false, fictitious or fraudulent statements or representations as to any matter within its jurisdiction.

INSTRUCTIONS

1. This certification is made under the provisions of 43 U.S.C. § 1744 and 30 U.S.C. § 28-28k and the regulations thereunder (43 CFR Part 3830).
2. The claimant(s) must fill in the dates in paragraph 1 for the beginning and ending of the assessment year for which this waiver is sought.
3. The claimant(s) must fill in the date in paragraph 2 for the beginning of the assessment year for which this waiver is sought.
4. All claim and site names and BLM serial numbers must be listed for the mining claims, mill sites, and tunnel sites for which the waiver is sought.
5. All owners of the mining claims, mill sites, and tunnel sites and their addresses must be given.
6. This waiver form must be signed by all the claimants or their designated agent, in original form. If an agent is designated, a notarized designation of agent, signed by all of the claimants with proper address given, must be submitted with this waiver.
7. This form must be filed no later than September 1st for the upcoming assessment year in the BLM State Office where the mining claims or sites are recorded, or the waiver cannot be granted by the BLM. (Example: To obtain a waiver for the assessment year 2012, which begins on September 1, 2011, you must qualify for and file for a waiver no later than September 1, 2011, in the proper BLM State Office.)
8. For all mining claims which require assessment work, you must record an affidavit of labor on or before the December 30th immediately following the filing of this waiver. For all other mining claims or sites waived, you must record a notice of intent to hold on or before the December 30th immediately following the filing of this waiver.
9. Mill and tunnel sites may also be listed on this waiver and be waived from payment of the maintenance fee. A notice of intent to hold for these sites is required to be filed by the December 30th following the filing of this waiver.

RECEIVED
BLM AZ STATE OFFICE
2011 AUG 31 P 3:23
PHOENIX, ARIZONA

FOR OFFICIAL USE ONLY

**UNITED STATES DEPARTMENT OF THE INTERIOR
BUREAU OF LAND MANAGEMENT**

MC NATIONWIDE CLAIMANT LISTING

September 25, 2017

Cust	AZ CLAIMANT	National Total
CARTE LEE DAVID 1632 E HEDRICK DR TUCSON, AZ 85719-2790	6	(6)
LAWRENCE ERIC W 944 S MAGNOLIA AVE TUCSON, AZ 85711-5021	2	(2)
PALMER DAVID 5131 S ALEPPO DR TUCSON, AZ 85706-1605	2	(2)
PENNANT DAVID F 6934 E CALLE ORION TUCSON, AZ 85710-5450	5	(5)
PENNANT SHELLEY 3219 E 47TH ST TUCSON, AZ 85713-5220	5	(5)
PENNANT WILLIAM III 2100 N 145TH AVE APT 2103 GOODYEAR, AZ 85395-1648	9	(9)
PENNANT WILLIAM JR 3219 E 47TH ST TUCSON, AZ 85713-5220	9	(9)
REED RON 9215 NE 158TH AVE VANCOUVER, WA 98682-0708	2	(2)
SETTLE NOELLE 904 S OSWEGO AVE TULSA, OK 74112-3946	2	(2)

AFFIDAVIT OF PERFORMANCE OF ANNUAL LABOR

211813
244743
270924

STATE OF ARIZONA)

COUNTY OF PIMA)

ss

WILLIAM PENNANT JR., being duly sworn, deposes and says:
That he is a citizen of the United States, more than eighteen (18) years of age
and resides at 3219 E. 47TH ST. TUCSON, ARIZONA 85713,
PIMA County, Arizona;

That he is personally acquainted with the following unpatented mining claims
situated in the ARIVACA/OROBLANCO Mining District, PIMA
County, Arizona, the names, books and pages of recording of the location notices in the
office of the recorder of said county and the BLM serial numbers of which are as follows:

CLAIM NAME	BOOK	PAGE	AMC NUMBER
<u>LUCKY GOLD #1</u>	<u>7127</u>	<u>914</u>	<u>211813</u>
<u>LUCKY GOLD #4</u>	<u>7127</u>	<u>923</u>	<u>211816</u>

That the notices of location of said mining claims are posted within the following
Section(s), Township(s) and Range(s): SEC 9, T22S, R10E, G&SRM, Arizona;

That WILLIAM PENNANT JR., whose address is 3219 E. 47TH
STREET TUCSON, ARIZONA 85713, is one of the owners of the
above-described mining claims;

That between the 1ST day of SEPTEMBER, 20 15 and the 1ST
day of SEPTEMBER, 20 16, at least 100.00 dollars worth of work and
improvements were done and performed upon or for the benefit of each of the said
mining claims, not including the location work of the said mining claims;

That such work and improvements consisted of EXPLORATION AND SAMPLING
BY DIGGING PITS AND TRENCHES USING PICK AND SHOVEL AND PROCESSING
THE MATERIAL REMOVED TO FURTHER DEFINE MINERALIZATION.
and were performed by ERIC W. LAWRENCE, WILLIAM PENNANT III,
DAVID F. PENNANT AND WILLIAM PENNANT JR.;

That all of the above-described work and improvements were performed by or at
the expense of THE ABOVE NAMED PARTIES, the OWNERS/LOCATORS
ASSOCIATES of said mining claims, for the purpose of complying with the
laws of the United States pertaining to assessment or annual work.

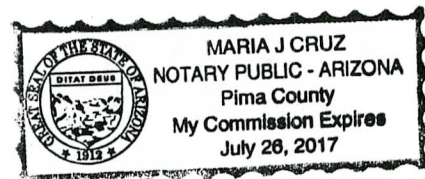
Dated this 23RD day of DECEMBER, 20 16.

SUBSCRIBED AND SWORN TO before me this 23 day of
December, 20 16 by William Pennant Jr.

My Commission Expires:

July 26, 2017

Notary Public



BLM

AFFIDAVIT OF PERFORMANCE OF ANNUAL LABOR

STATE OF ARIZONA)

SS

COUNTY OF SANTA CRUZ)

WILLIAM PENNANT JR., being duly sworn, deposes and says:

That he is a citizen of the United States, more than eighteen (18) years of age and resides at 3219 E. 47TH ST. TUCSON, ARIZONA 85713, PIMA County, Arizona;

That he is personally acquainted with the following unpatented mining claims situated in the ARIVACA / PRO BLANCO Mining District, SANTA CRUZ County, Arizona, the names, books and pages of recording of the location notices in the office of the recorder of said county and the BLM serial numbers of which are as follows:

CLAIM NAME	BOOK	PAGE	AMC NUMBER
<u>SNELLEY #1</u>	<u>407</u>	<u>560</u>	<u>244743</u>
<u>FRAGUITA'S #1</u>	<u>407</u>	<u>562</u>	<u>244744</u>
<u>FRAGUITA'S #2</u>	<u>407</u>	<u>564</u>	<u>244745</u>
<u>FRAGUITA'S #3</u>	<u>407</u>	<u>566</u>	<u>244746</u>
<u>FRAGUITA'S #4</u>	<u>407</u>	<u>568</u>	<u>244747</u>
<u>BILLY BOY</u>	<u>451</u>	<u>99</u>	<u>270924</u>
<u>BILLY BOY #2</u>	<u>451</u>	<u>101</u>	<u>270925</u>

RECEIVED
PLM A7
DEC 28
P 2 40
ZONA
OFFICE

That the notices of location of said mining claims are posted within the following Section(s), Township(s) and Range(s): SEC 16, 17, 19 AND 20, T22S, R10E, G&SRM, Arizona;

That WILLIAM PENNANT JR., whose address is 3219 E. 47TH STREET TUCSON, ARIZONA 85713, is one of the owners of the above-described mining claims;

That between the 1ST day of SEPTEMBER, 20 15 and the 1ST day of SEPTEMBER, 20 16, at least 100.00 dollars worth of work and improvements were done and performed upon or for the benefit of each of the said mining claims, not including the location work of the said mining claims;

That such work and improvements consisted of EXPLORATION AND SAMPLING BY DIGGING PITS AND TRENCHES USING PICK AND SHOVEL AND PROCESSING THE MATERIAL REMOVED TO FURTHER DEFINE MINERALIZATION. and were performed by ERIC W. LAWRENCE, WILLIAM PENNANT III, DAVID F. PENNANT AND WILLIAM PENNANT JR.;

That all of the above-described work and improvements were performed by or at the expense of THE ABOVE NAMED PARTIES, the OWNERS/LOCATORS/ASSOCIATES of said mining claims, for the purpose of complying with the laws of the United States pertaining to assessment or annual work.

Dated this 23RD day of DECEMBER, 20 16.

[Signature]


SUBSCRIBED AND SWORN TO before me this 23rd day of

December, 20 16 by William Pennant Jr.

My Commission Expires:

July 20th, 2019

[Signature]
Notary Public



BLN

United States Department of the Interior
Bureau of Land Management
DIV OF LANDS, MINRLS & ENERGY
ONE N CENTRAL AVE
PHOENIX, AZ 85004 -4427
Phone: 602-417-9200

Receipt

No: 3731550


Transaction #: 3836902	
Date of Transaction: 12/29/2016	
CUSTOMER:	
	WILLIAM J PENNANT 3219 E 47TH ST TUCSON, AZ 85713-5220 US

LINE #	QTY	DESCRIPTION	REMARKS	UNIT PRICE	TOTAL
1	1.00	LOCATABLE MINERALS / MINING CLAIMS- NOT NEW-UNADJUD, ONE AUTH NO. ONLY / MINING CLAIM MONEY RECEIVED CASES: AMC211813/\$90.00	POL (9) 2016	- n/a -	90.00
TOTAL:					\$90.00

PAYMENT INFORMATION				
1	AMOUNT:	90.00	POSTMARKED:	12/23/2016
	TYPE:	CHECK	RECEIVED:	12/28/2016
	CHECK NO:	4243		
	NAME:	PENNANT, WILLIAM 3219 E 47TH ST TUCSON AZ 85713-5220 US		

REMARKS

This receipt was generated by the automated BLM Collections and Billing System and is a paper representation of a portion of the official electronic record contained therein.



WILLIAM PENNANT JR.
3219 E. 47TH ST.
TUCSON, ARIZONA
85713



7015 3010 0000 5873 3652



1000



85004

U.S. POSTAGE
PAID
TUCSON, AZ
85726
DEC 23 16
AMOUNT
\$6.47
R2303S102986-20

RECEIVED
MAZ STATE


2016 DEC 28 P 2:39

PHOENIX, ARIZONA

BUREAU OF LAND MANAGEMENT
ONE NORTH CENTRAL AVENUE
SUITE 800
PHOENIX, ARIZONA
85004

RETURN RECEIPT
REQUESTED

85004-442700



UNITED STATES
DEPARTMENT OF THE INTERIOR
BUREAU OF LAND MANAGEMENT

481

MAINTENANCE FEE WAIVER CERTIFICATION

SEE INSTRUCTIONS ON PAGE 2

211813
244743
270924
FORM APPROVED
OMB NO. 1004-0114
Expires: October 31, 2016

1. This small miner waiver is filed for the assessment year beginning on September 1, 2016 and ending on September 1, 2017.
2. The undersigned and all related parties owned ten or fewer mining claims, mill, or tunnel sites located and maintained on Federal lands in the United States of America on September 1, 2016.
3. The undersigned have performed the assessment work required by law for each mining claim listed prior to filing this waiver and understand that by filing this form, the undersigned must file an affidavit of assessment work with the Bureau of Land Management (BLM) by the December 30th following the filing of this waiver.
4. The undersigned understand that if the assessment work obligation has not yet come due under 30 U.S.C. 28 (for those claims in their first assessment year only), a notice of intent to hold reciting this condition must be recorded by the December 30th following the filing of this waiver.
5. The undersigned understand that mill and tunnel sites may also be listed on this waiver and be waived from payment of the maintenance fee, and that a notice of intent to hold for these sites is required to be filed with the BLM by the December 30th following the filing of this waiver.
6. The undersigned understand and acknowledge that pursuant to 43 U.S.C. 1212 and 18 U.S.C. 1001, the filing or recording of a false, fictitious, or fraudulent document with the BLM may result in a fine of up to \$250,000, a prison term not to exceed five years, or both.
7. The mining claims, mill or tunnel sites for which this waiver from payment of the maintenance fees is requested are:

CLAIM OR SITE NAME	BLM RECORDATION SERIAL NUMBER
1. LUCKY GOLD #1	AMC 211813
2. LUCKY GOLD #4	AMC 211816
3. SHELLEY #1	AMC 244743
4. FRAGUITA'S # 1	AMC 244744
5. FRAGUITA'S # 2	AMC 244745
6. FRAGUITA'S # 3	AMC 244746
7. FRAGUITA'S # 4	AMC 244747
8. BILLY BOY	AMC 270924
9. BILLY BOY #2	AMC 270925
10.	

RECEIVED
BLM AZ STATE OFFICE
2016 AUG 29 PM 3:20

The owner(s) (claimants) of the above mining claims and sites are:

WILLIAM PENNANT JR.
(Owner's Name - Please Print)
3219 E. 47TH ST.
(Owner's Mailing Address)

William Pennant Jr.
(Owner's Signature)
TUCSON AZ 85713
(City) (State) (Zip Code)

David F. Pennant
(Owner's Name - Please Print)
6934 E. Calle Orion
(Owner's Mailing Address)

David F. Pennant
(Owner's Signature)
TUCSON AZ 85710
(City) (State) (Zip Code)

Ronald Reed
(Owner's Name - Please Print)
9215 NW 158th AVE
(Owner's Mailing Address)

Ronald Reed
(Owner's Signature)
VANCOUVER WA 98682
(City) (State) (Zip Code)

Eric W Lawrence
(Owner's Name - Please Print)
944 S Magnolia
(Owner's Mailing Address)

Eric W Lawrence
(Owner's Signature)
TUCSON AZ 85711
(City) (State) (Zip Code)

(Continued on page 2)

ENTERED
483
SEP 08 2016
BY: [Signature]

nmv
K

William Pennant III

(Owner's Name - Please Print)

2100 N. 145th Ave Apt 2103

(Owner's Mailing Address)

William Pennant III

(Owner's Signature)

Goodyear

(City)

AZ

(State)

85395

(Zip Code)

Shelley Reed-Pennant

(Owner's Name - Please Print)

3219 E. 47th St

(Owner's Mailing Address)

Shelley Reed-Pennant

(Owner's Signature)

Tucson

(City)

AZ

(State)

85713

(Zip Code)

Noelle Reed-Settle

(Owner's Name - Please Print)

904 S. Oswego Ave

(Owner's Mailing Address)

Noelle Reed-Settle

(Owner's Signature)

Tulsa

(City)

OK

(State)

74112

(Zip Code)

David W. Palmer

(Owner's Name - Please Print)

5131 S. Aleppo Dr.

(Owner's Mailing Address)

David W. Palmer

(Owner's Signature)

Tucson

(City)

AZ

(State)

85706

(Zip Code)

Lee David Carter

(Owner's Name - Please Print)

1632 E Hedrick Rd

(Owner's Mailing Address)

Lee David Carter

(Owner's Signature)

Tulsa

(City)

AZ

(State)

85719

(Zip Code)

18 U.S.C. 1001 and 43 U.S.C. 1212 make it a crime for any person knowingly and willfully to make to any department or agency of the United States any false, fictitious or fraudulent statements or representations as to any matter within its jurisdiction.

INSTRUCTIONS

1. This certification is made under the provisions of 43 U.S.C. § 1744 and 30 U.S.C. § 28-28k and the regulations thereunder (43 CFR Part 3830).
2. The claimant(s) must fill in the dates in paragraph 1 for the beginning and ending of the assessment year for which this waiver is sought.
3. The claimant(s) must fill in the date in paragraph 2 for the beginning of the assessment year for which this waiver is sought.
4. All claim and site names and BLM serial numbers must be listed for the mining claims, mill sites, and tunnel sites for which the waiver is sought.
5. All owners of the mining claims, mill sites, and tunnel sites and their addresses must be given.
6. This waiver form must be signed by all the claimants or their designated agent, in original form. If an agent is designated, a notarized designation of agent, signed by all of the claimants with proper address given, must be submitted with this waiver.
7. This form must be filed no later than September 1st for the upcoming assessment year in the BLM State Office where the mining claims or sites are recorded, or the waiver cannot be granted by the BLM. (Example: To obtain a waiver for the assessment year 2012, which begins on September 1, 2011, you must qualify for and file for a waiver no later than September 1, 2011, in the proper BLM State Office.)
8. For all mining claims which require assessment work, you must record an affidavit of labor on or before the December 30th immediately following the filing of this waiver. For all other mining claims or sites waived, you must record a notice of intent to hold on or before the December 30th immediately following the filing of this waiver.
9. Mill and tunnel sites may also be listed on this waiver and be waived from payment of the maintenance fee. A notice of intent to hold for these sites is required to be filed by the December 30th following the filing of this waiver.

RECEIVED
BLM AZ STATE OFFICE
2016 AUG 29 P 3:20
PHOENIX, ARIZONA

FOR OFFICIAL USE ONLY

WILLIAM PENNANT JR.
3219 E. 47TH ST.
TUCSON, ARIZONA
85713

CERTIFIED MAIL



7016 0910 0000 1153 4707



1000



85004

U.S. POSTAGE
PAID
TUCSON, AZ
85726
AUG 26, 16
AMOUNT

\$6.47

R2304E106644-33

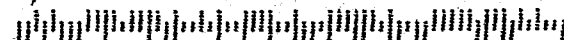
RETURN RECEIPT
REQUESTED

BUREAU OF LAND MANAGEMENT
ARIZONA STATE OFFICE
ONE NORTH CENTRAL AVENUE
SUITE 800
PHOENIX, ARIZONA

85004-4427

ATTN: WAIVER

85004-442700



PHOENIX, ARIZONA

2016 AUG 29 P 3 20

RECEIVED
BLM STATE OFFICE

AFFIDAVIT OF PERFORMANCE OF ANNUAL LABOR

211813
244743
270924

STATE OF ARIZONA)
COUNTY OF PIMA) SS

WILLIAM PENNANT JR., being duly sworn, deposes and says:
That he is a citizen of the United States, more than eighteen (18) years of age
and resides at 3219 E. 47TH ST. TUCSON, ARIZONA 85713,
PIMA County, Arizona;

That he is personally acquainted with the following unpatented mining claims
situated in the ARIVACA/ORO BLANCO Mining District, PIMA
County, Arizona, the names, books and pages of recording of the location notices in the
office of the recorder of said county and the BLM serial numbers of which are as follows:

CLAIM NAME	BOOK	PAGE	AMC NUMBER
<u>LUCKY GOLD #1</u>	<u>7127</u>	<u>914</u>	<u>211813</u>
<u>LUCKY GOLD #4</u>	<u>7127</u>	<u>923</u>	<u>211816</u>

That the notices of location of said mining claims are posted within the following
Section(s), Township(s) and Range(s): SEC 9, T22S, R10E

G&SRM, Arizona;
That WILLIAM PENNANT JR., whose address is 3219 EAST
47TH ST. TUCSON, ARIZONA 85713, is one of the owners of the
above-described mining claims;

That between the 1ST day of SEPTEMBER, 20 14 and the 1ST
day of SEPTEMBER, 20 15, at least 100.00 dollars worth of work and
improvements were done and performed upon or for the benefit of each of the said
mining claims, not including the location work of the said mining claims;

That such work and improvements consisted of EXPLORATION AND SAMPLING
BY DIGGING PITS AND TRENCHES USING PICK AND SHOVEL AND
PROCESSING THE MATERIAL REMOVED TO FURTHER DEFINE MINERALIZATION.
and were performed by WILLIAM PENNANT JR., ERIC W. LAWRENCE,
DAVID F. PENNANT AND WILLIAM PENNANT JR.;

That all of the above-described work and improvements were performed by or at
the expense of THE ABOVE NAMED PARTIES, the OWNERS/LOCATORS
AND ASSOCIATES of said mining claims, for the purpose of complying with the
laws of the United States pertaining to assessment or annual work.

Dated this 23RD day of DECEMBER, 20 15.

SUBSCRIBED AND SWORN TO before me this 23 day of

DECEMBER, 20 15 by WILLIAM PENNANT JR.

My Commission Expires:

July 31, 2019

[Signature]
Notary Public

PHOENIX, ARIZONA

2015 DEC 28 9:11

RECEIVED
BLM / ARIZONA OFFICE

RECEIPT # 3461669



YOLANDA V MCIVER
NOTARY PUBLIC, ARIZONA
PIMA COUNTY
My Commission Expires
July 31, 2019

Ram

BLM

AFFIDAVIT OF PERFORMANCE OF ANNUAL LABOR

STATE OF ARIZONA

COUNTY OF SANTA CRUZ

SS

WILLIAM PENNANT JR., being duly sworn, deposes and says:
That he is a citizen of the United States, more than eighteen (18) years of age
and resides at 3219 E. 47TH ST. TUCSON, ARIZONA 85713,
PIMA County, Arizona;

That he is personally acquainted with the following unpatented mining claims
situated in the ARIVACA/PRO BLANCO Mining District, SANTA CRUZ
County, Arizona, the names, books and pages of recording of the location notices in the
office of the recorder of said county and the BLM serial numbers of which are as follows:

CLAIM NAME	BOOK	PAGE	AMC NUMBER
<u>SHELLEY #1</u>	<u>407</u>	<u>560</u>	<u>244743</u>
<u>FRAGUITA'S #1</u>	<u>407</u>	<u>562</u>	<u>244744</u>
<u>FRAGUITA'S #2</u>	<u>407</u>	<u>564</u>	<u>244745</u>
<u>FRAGUITA'S #3</u>	<u>407</u>	<u>566</u>	<u>244746</u>
<u>FRAGUITA'S #4</u>	<u>407</u>	<u>568</u>	<u>244747</u>
<u>BILLY BOY</u>	<u>451</u>	<u>99</u>	<u>270924</u>
<u>BILLY BOY #2</u>	<u>451</u>	<u>101</u>	<u>270925</u>

That the notices of location of said mining claims are posted within the following
Section(s), Township(s) and Range(s): SEC 16, 17, 19 AND 20
T22S, R10E, G&SRM, Arizona;

That WILLIAM PENNANT JR., whose address is 3219 EAST
47TH ST. TUCSON, ARIZONA 85713, is one of the owners of the
above-described mining claims;

That between the 1ST day of SEPTEMBER, 20 14 and the 1ST
day of SEPTEMBER, 20 15, at least 100.00 dollars worth of work and
improvements were done and performed upon or for the benefit of each of the said
mining claims, not including the location work of the said mining claims;

That such work and improvements consisted of EXPLORATION AND SAMPLING
BY DIGGING PIT AND TRENCHES USING PICK AND SHOVEL AND PROCESSING
THE MATERIAL REMOVED TO FURTHER DEFINE MINERALIZATION.
and were performed by WILLIAM PENNANT JR., ERIC W. LAWRENCE,
DAVID F. PENNANT AND WILLIAM PENNANT JR.;

That all of the above-described work and improvements were performed by or at
the expense of THE ABOVE NAMED PARTIES, the OWNERS/LOCATORS
AND ASSOCIATES of said mining claims, for the purpose of complying with the
laws of the United States pertaining to assessment or annual work.

Dated this 23RD day of DECEMBER, 20 15.


SUBSCRIBED AND SWORN TO before me this 23 day of

DECEMBER, 20 15 by WILLIAM PENNANT JR.

My Commission Expires:

July 31, 2019

Notary Public



RECEIVED
BLM AT REC'D OFFICE
2015 DEC 28 A 9:18
PHOENIX, ARIZONA

32103

WILLIAM PENNANT JR.
3219 E. 47TH ST.
TUCSON, ARIZONA
85713

CERTIFIED MAIL



7015 1730 0000 1371 7157



1000



85004

U.S. POSTAGE
PAID
TUCSON, AZ
85724
DEC 23 15
AMOUNT

\$6.74

R2304E106644-13

NO RECEIPT
REQUESTED

BUREAU OF LAND MANAGEMENT
ARIZONA STATE OFFICE
ONE NORTH CENTRAL AVENUE
SUITE 800
PHOENIX, ARIZONA

PHOENIX, ARIZONA

2015 DEC 28 A 9:13

RECEIVED
BLM STATE OFFICE

85004-4427

85004442700



United States Department of the Interior
Bureau of Land Management
LANDS/RECREATION & PLANNING
ONE N CENTRAL AVE
PHOENIX, AZ 85004 -2203
Phone: 602-417-9200

Receipt

No: 3461669

Transaction #: 3561495	
Date of Transaction: 12/29/2015	
CUSTOMER:	
	WILLIAM J PENNANT 3219 E 47TH ST TUCSON, AZ 85713-5220 US

LINE #	QTY	DESCRIPTION	REMARKS	UNIT PRICE	TOTAL
1	1.00	LOCATABLE MINERALS / MINING CLAIMS- NOT NEW-UNADJUD, ONE AUTH NO. ONLY / MINING CLAIM MONEY RECEIVED CASES: AMC211813/\$90.00	POL - 9 2015	- n/a -	90.00
TOTAL:					\$90.00

PAYMENT INFORMATION				
1	AMOUNT:	90.00	POSTMARKED:	12/23/2015
	TYPE:	CHECK	RECEIVED:	12/28/2015
	CHECK NO:	4130		
	NAME:	PENNANT, WILLIAM 3219 E 47TH ST TUCSON AZ 85713-5220 US		

REMARKS

This receipt was generated by the automated BLM Collections and Billing System and is a paper representation of a portion of the official electronic record contained therein.

UNITED STATES
DEPARTMENT OF THE INTERIOR
BUREAU OF LAND MANAGEMENT

548

MAINTENANCE FEE WAIVER CERTIFICATION

211813
244743
270924
FORM APPROVED
OMB NO. 1004-0114
Expires: October 31, 2016

SEE INSTRUCTIONS ON PAGE 2

1. This small miner waiver is filed for the assessment year beginning on September 1, 2015 and ending on September 1, 2016
2. The undersigned and all related parties owned ten or fewer mining claims, mill, or tunnel sites located and maintained on Federal lands in the United States of America on September 1, 2015.
3. The undersigned have performed the assessment work required by law for each mining claim listed prior to filing this waiver and understand that by filing this form, the undersigned must file an affidavit of assessment work with the Bureau of Land Management (BLM) by the December 30th following the filing of this waiver.
4. The undersigned understand that if the assessment work obligation has not yet come due under 30 U.S.C. 28 (for those claims in their first assessment year only), a notice of intent to hold reciting this condition must be recorded by the December 30th following the filing of this waiver.
5. The undersigned understand that mill and tunnel sites may also be listed on this waiver and be waived from payment of the maintenance fee, and that a notice of intent to hold for these sites is required to be filed with the BLM by the December 30th following the filing of this waiver.
6. The undersigned understand and acknowledge that pursuant to 43 U.S.C. 1212 and 18 U.S.C. 1001, the filing or recording of a false, fictitious, or fraudulent document with the BLM may result in a fine of up to \$250,000, a prison term not to exceed five years, or both.
7. The mining claims, mill or tunnel sites for which this waiver from payment of the maintenance fees is requested are:

CLAIM OR SITE NAME	BLM RECORDATION SERIAL NUMBER
1. LUCKY GOLD #1	AMC 211813 ✓
2. LUCKY GOLD #4	AMC 211816
3. SHELLEY #1	AMC 244743
4. FRAGUITA'S #1	AMC 244744
5. FRAGUITA'S #2	AMC 244745
6. FRAGUITA'S #3	AMC 244746
7. FRAGUITA'S #4	AMC 244747
8. BILLY BOY	AMC 270924
9. BILLY BOY #2	AMC 270925
10.	

The owner(s) (claimants) of the above mining claims and sites are:

Shelley Reed-Pennant
(Owner's Name - Please Print)
3219 E. 47th ST
(Owner's Mailing Address)

Shelley Reed-Pennant
(Owner's Signature)
Tucson AZ 85713
(City) (State) (Zip Code)

Noëlle Settle
(Owner's Name - Please Print)
904 S. Oswego Ave.
(Owner's Mailing Address)

Noëlle Settle
(Owner's Signature)
Tulsa OK 74112
(City) (State) (Zip Code)

David W. Palmer
(Owner's Name - Please Print)
5131 S. Aleppo Dr
(Owner's Mailing Address)

David W. Palmer
(Owner's Signature)
Tucson AZ 85700
(City) (State) (Zip Code)

David F. Pennant
(Owner's Name - Please Print)
6034 E. Calle Orion
(Owner's Mailing Address)

David F. Pennant
(Owner's Signature)
Tucson AZ 85710
(City) (State) (Zip Code)

(Continued on page 2)

ENTERED
BY: RE

NW-RE 9/10/15

WILLIAM PENNANT JR.

(Owner's Name - Please Print)

3219 E. 47TH ST.

(Owner's Mailing Address)

William Pennant Jr.

(Owner's Signature)

TUCSON

(City)

AZ

(State)

85713

(Zip Code)

RON REED

(Owner's Name - Please Print)

9215 NE 158TH AVE

(Owner's Mailing Address)

Ron Reed

(Owner's Signature)

VANCOUVER

(City)

WA

(State)

98682

(Zip Code)

William Pennant Jr.

(Owner's Name - Please Print)

2100 N 145TH AVE APT 2103

(Owner's Mailing Address)

William Pennant Jr.

(Owner's Signature)

GOODYEAR

(City)

AZ

(State)

85395

(Zip Code)

LEE BRYAN CARTY

(Owner's Name - Please Print)

1632 E HEDRICK DR

(Owner's Mailing Address)

Lee Bryan Carty

(Owner's Signature)

TUCSON

(City)

AZ

(State)

85719

(Zip Code)

ERIC W LAWRENCE

(Owner's Name - Please Print)

9445 Magnolia

(Owner's Mailing Address)

Eric W Lawrence

(Owner's Signature)

TUCSON

(City)

AZ

(State)

85711

(Zip Code)

18 U.S.C. 1001 and 43 U.S.C. 1212 make it a crime for any person knowingly and willfully to make to any department or agency of the United States any false, fictitious or fraudulent statements or representations as to any matter within its jurisdiction.

INSTRUCTIONS

1. This certification is made under the provisions of 43 U.S.C. § 1744 and 30 U.S.C. § 28-28k and the regulations thereunder (43 CFR Part 3830).
2. The claimant(s) must fill in the dates in paragraph 1 for the beginning and ending of the assessment year for which this waiver is sought.
3. The claimant(s) must fill in the date in paragraph 2 for the beginning of the assessment year for which this waiver is sought.
4. All claim and site names and BLM serial numbers must be listed for the mining claims, mill sites, and tunnel sites for which the waiver is sought.
5. All owners of the mining claims, mill sites, and tunnel sites and their addresses must be given.
6. This waiver form must be signed by all the claimants or their designated agent, in original form. If an agent is designated, a notarized designation of agent, signed by all of the claimants with proper address given, must be submitted with this waiver.
7. This form must be filed no later than September 1st for the upcoming assessment year in the BLM State Office where the mining claims or sites are recorded, or the waiver cannot be granted by the BLM. (Example: To obtain a waiver for the assessment year 2012, which begins on September 1, 2011, you must qualify for and file for a waiver no later than September 1, 2011, in the proper BLM State Office.)
8. For all mining claims which require assessment work, you must record an affidavit of labor on or before the December 30th immediately following the filing of this waiver. For all other mining claims or sites waived, you must record a notice of intent to hold on or before the December 30th immediately following the filing of this waiver.
9. Mill and tunnel sites may also be listed on this waiver and be waived from payment of the maintenance fee. A notice of intent to hold for these sites is required to be filed by the December 30th following the filing of this waiver.

FOR OFFICIAL USE ONLY

211813
244743
270924

AFFIDAVIT OF PERFORMANCE OF ANNUAL LABOR

STATE OF ARIZONA

COUNTY OF PIMA

SS

WILLIAM PENNANT JR., being duly sworn, deposes and says:

That he is a citizen of the United States, more than eighteen (18) years of age and resides at 3219 E. 47TH ST. TUCSON, ARIZONA 85713, PIMA County, Arizona;

That he is personally acquainted with the following unpatented mining claims situated in the ARIVACA/DRO BLANCO Mining District, PIMA County, Arizona, the names, books and pages of recording of the location notices in the office of the recorder of said county and the BLM serial numbers of which are as follows:

CLAIM NAME	BOOK	PAGE	AMC NUMBER
<u>LUCKY GOLD #1</u>	<u>7127</u>	<u>914</u>	<u>211813</u>
<u>LUCKY GOLD #4</u>	<u>7127</u>	<u>923</u>	<u>211816</u>

That the notices of location of said mining claims are posted within the following Section(s), Township(s) and Range(s): SEC 9, T22S, R10E

G&SRM, Arizona;
That WILLIAM PENNANT JR., whose address is 3219 E. 47TH STREET TUCSON, ARIZONA 85713, is one of the owners of the above-described mining claims;

That between the 1ST day of SEPTEMBER, 20 13 and the 1ST day of SEPTEMBER, 20 14, at least 100.00 dollars worth of work and improvements were done and performed upon or for the benefit of each of the said mining claims, not including the location work of the said mining claims;

That such work and improvements consisted of EXPLORATION AND SAMPLING BY DIGGING PITS AND TRENCHES USING PICK AND SHOVEL AND PROCESSING THE MATERIAL REMOVED TO FURTHER DEFINE MINERALIZATION. and were performed by DAVID F. PENNANT, WILLIAM PENNANT III, ERIC W. LAWRENCE AND WILLIAM PENNANT JR.

That all of the above-described work and improvements were performed by or at the expense of THE ABOVE NAMED PARTIES, the OWNERS/LOCATORS/ASSOCIATES of said mining claims, for the purpose of complying with the laws of the United States pertaining to assessment or annual work.

Dated this 23RD day of DECEMBER, 20 14.

SUBSCRIBED AND SWORN TO before me this 23 day of


DECEMBER, 20 14 by WILLIAM PENNANT JR.

My Commission Expires:

JULY 31 2015

Notary Public

RECEIPT # 3199179



AFFIDAVIT OF PERFORMANCE OF ANNUAL LABOR

STATE OF ARIZONA)

COUNTY OF SANTA CRUZ)

SS

WILLIAM PENNANT JR.

, being duly sworn, deposes and says:
That he is a citizen of the United States, more than eighteen (18) years of age
and resides at 3219 E. 47TH ST. TUCSON, ARIZONA 85713
PIMA County, Arizona;

That he is personally acquainted with the following unpatented mining claims
situated in the ARIVACA/ORD BLANCO Mining District, SANTA CRUZ
County, Arizona, the names, books and pages of recording of the location notices in the
office of the recorder of said county and the BLM serial numbers of which are as follows:

RECORDED

<u>CLAIM NAME</u>	<u>BOOK</u>	<u>PAGE</u>	<u>AMC NUMBER</u>
<u>SHELLEY #1</u>	<u>407</u>	<u>560</u>	<u>244743</u>
<u>FRAGUITA'S #1</u>	<u>407</u>	<u>562</u>	<u>244744</u>
<u>FRAGUITA'S #2</u>	<u>407</u>	<u>564</u>	<u>244745</u>
<u>FRAGUITA'S #3</u>	<u>407</u>	<u>566</u>	<u>244746</u>
<u>FRAGUITA'S #4</u>	<u>407</u>	<u>568</u>	<u>244747</u>
<u>BILLY BOY</u>	<u>451</u>	<u>99</u>	<u>270924</u>
<u>BILLY BOY #2</u>	<u>451</u>	<u>101</u>	<u>270925</u>

That the notices of location of said mining claims are posted within the following
Section(s), Township(s) and Range(s): SEC 16, 17, 19 AND 20
T 22 S, R 10 E, G&SRM, Arizona;

That WILLIAM PENNANT JR., whose address is 3219 E 47TH
STREET, TUCSON, ARIZONA 85713, is one of the owners of the
above-described mining claims;

That between the 1ST day of SEPTEMBER, 20 13 and the 1ST
day of SEPTEMBER, 20 14, at least 100.00 dollars worth of work and
improvements were done and performed upon or for the benefit of each of the said
mining claims, not including the location work of the said mining claims;

That such work and improvements consisted of EXPLORATION AND SAMPLING
BY DIGGING PITS AND TRENCHES USING PICK AND SHOVEL AND PROCESSING
THE MATERIAL REMOVED TO FURTHER DEFINE MINERALIZATION.
and were performed by DAVID F. PENNANT, WILLIAM PENNANT III,
ERIC W. LAWRENCE AND WILLIAM PENNANT JR.;

That all of the above-described work and improvements were performed by or at
the expense of THE ABOVE NAMED PARTIES, the OWNERS/LOCATORS/
ASSOCIATES of said mining claims, for the purpose of complying with the
laws of the United States pertaining to assessment or annual work.

Dated this 23RD day of DECEMBER, 20 14


SUBSCRIBED AND SWORN TO before me this 23 day of

DECEMBER, 20 14 by WILLIAM PENNANT JR.

My Commission Expires:

JULY 31, 2015

Notary Public



RECEIPT # 3199179

BLM

WILLIAM PENNANT JR
3219 E. 47TH ST.
TUCSON, ARIZONA

REC
BLM AZ 85713

2014 DEC 29 P 3:37


PHOENIX. ONA

BUREAU OF LAND MANAGEMENT
ONE NORTH CENTRAL AVENUE
SUITE 800
PHOENIX, ARIZONA

RETURN RECEIPT
REQUESTED

85004442700

CERTIFIED MAIL



7014 2120 0001 9632 0318

85004

RETURN
REQUE



U.S. POSTAGE
PAID
TUCSON, AZ
85726
DEC 23, 14
AMOUNT
\$6.49
00106488-15

United States Department of the Interior
Bureau of Land Management
LANDS/RECREATION & PLANNING
ONE N CENTRAL AVE
PHOENIX, AZ 85004 -2203
Phone: 602-417-9200

Receipt

No: 3199179

Transaction #: 3292658	
Date of Transaction: 12/30/2014	
CUSTOMER:	
	WILLIAM J PENNANT 3219 E 47TH ST TUCSON, AZ 85713-5220 US

LINE #	QTY	DESCRIPTION	REMARKS	UNIT PRICE	TOTAL
1	1.00	LOCATABLE MINERALS / MINING CLAIMS- NOT NEW-UNADJUD, ONE AUTH NO. ONLY / MINING CLAIM MONEY RECEIVED CASES: AMC211813/\$90.00	POL (9) 2014	- n/a -	90.00
TOTAL:					\$90.00

PAYMENT INFORMATION				
1	AMOUNT:	90.00	POSTMARKED:	12/23/2014
	TYPE:	CHECK	RECEIVED:	12/29/2014
	CHECK NO:	4007		
	NAME:	PENNANT, WILLIAM 3219 E 47TH ST TUCSON AZ 85713-5220 US		

REMARKS

This receipt was generated by the automated BLM Collections and Billing System and is a paper representation of a portion of the official electronic record contained therein.

ENTERED
JAN 05 2015
BY: *Ram*

UNITED STATES
DEPARTMENT OF THE INTERIOR
BUREAU OF LAND MANAGEMENT

MAINTENANCE FEE WAIVER CERTIFICATION

6m

FORM APPROVED
OMB NO. 1004-0114
Expires: October 31, 2016

SEE INSTRUCTIONS ON PAGE 2

1. This small miner waiver is filed for the assessment year beginning on September 1, 2014 and ending on September 1, 2015.
2. The undersigned and all related parties owned ten or fewer mining claims, mill, or tunnel sites located and maintained on Federal lands in the United States of America on September 1, 2014.
3. The undersigned have performed the assessment work required by law for each mining claim listed prior to filing this waiver and understand that by filing this form, the undersigned must file an affidavit of assessment work with the Bureau of Land Management (BLM) by the December 30th following the filing of this waiver.
4. The undersigned understand that if the assessment work obligation has not yet come due under 30 U.S.C. 28 (for those claims in their first assessment year only), a notice of intent to hold reciting this condition must be recorded by the December 30th following the filing of this waiver.
5. The undersigned understand that mill and tunnel sites may also be listed on this waiver and be waived from payment of the maintenance fee, and that a notice of intent to hold for these sites is required to be filed with the BLM by the December 30th following the filing of this waiver.
6. The undersigned understand and acknowledge that pursuant to 43 U.S.C. 1212 and 18 U.S.C. 1001, the filing or recording of a false, fictitious, or fraudulent document with the BLM may result in a fine of up to \$250,000, a prison term not to exceed five years, or both.
7. The mining claims, mill or tunnel sites for which this waiver from payment of the maintenance fees is requested are:

CLAIM OR SITE NAME	BLM RECORDATION SERIAL NUMBER
1. <u>LUCKY GOLD #1</u>	<u>AMC 211813</u>
2. <u>LUCKY GOLD #4</u>	<u>AMC 211816</u>
3. <u>SHELLEY #1</u>	<u>AMC 244743</u>
4. <u>FRAGUITA'S #1</u>	<u>AMC 244744</u>
5. <u>FRAGUITA'S #2</u>	<u>AMC 244745</u>
6. <u>FRAGUITA'S #3</u>	<u>AMC 244746</u>
7. <u>FRAGUITA'S #4</u>	<u>AMC 244747</u>
8. <u>BILLY BOY</u>	<u>AMC 270724</u>
9. <u>BILLY BOY #2</u>	<u>AMC 270725</u>
10.	

RECEIVED
BLM AZ STATE OFFICE
2014 AUG 22 P 2:29
ARIZONA

The owner(s) (claimants) of the above mining claims and sites are:

WILLIAM PENNANT JR.
(Owner's Name - Please Print)
3219 E. 47TH ST.
(Owner's Mailing Address)

[Signature]
(Owner's Signature)
TUCSON ARIZONA 85713
(City) (State) (Zip Code)

Noëlle Settle
(Owner's Name - Please Print)
904 S. Oswego Ave.
(Owner's Mailing Address)

Noëlle Settle
(Owner's Signature)
Tulsa OK 74112
(City) (State) (Zip Code)

William Pennant Jr.
(Owner's Name - Please Print)
6934 E Calle Orion
(Owner's Mailing Address)

[Signature]
(Owner's Signature)
Tucson AZ 85710
(City) (State) (Zip Code)

Eric W Lawrence
(Owner's Name - Please Print)
944 S Magnolia
(Owner's Mailing Address)

Eric W Lawrence
(Owner's Signature)
Tucson AZ 85711
(City) (State) (Zip Code)

(Continued on page 2)

BY:

SEP 11 2014
[Signature]

nmv
9/23/2014
[Signature]

Shelley Reed-Pennant
(Owner's Name - Please Print)
3219 E. 47th St
(Owner's Mailing Address)

Shelley Reed-Pennant
(Owner's Signature)
Tucson AZ 85713
(City) (State) (Zip Code)

David F. Pennant
(Owner's Name - Please Print)
6934 E. Calle Orion
(Owner's Mailing Address)

David F. Pennant
(Owner's Signature)
Tucson AZ 85710
(City) (State) (Zip Code)

Ron Reed
(Owner's Name - Please Print)
9215 NE 158th AVE
(Owner's Mailing Address)

Ron Reed
(Owner's Signature)
Vancouver WA 98682
(City) (State) (Zip Code)

Lee A. Carter
(Owner's Name - Please Print)
1632 E. Hedrick Dr.
(Owner's Mailing Address)

Lee A. Carter
(Owner's Signature)
TUC AZ 85719
(City) (State) (Zip Code)

David W. Palmer
(Owner's Name - Please Print)
51315 Aleppo Dr.
(Owner's Mailing Address)

David W. Palmer
(Owner's Signature)
Tucson AZ 85706
(City) (State) (Zip Code)

18 U.S.C. 1001 and 43 U.S.C. 1212 make it a crime for any person knowingly and willfully to make to any department or agency of the United States any false, fictitious or fraudulent statements or representations as to any matter within its jurisdiction.

INSTRUCTIONS

1. This certification is made under the provisions of 43 U.S.C. § 1744 and 30 U.S.C. § 28-28k and the regulations thereunder (43 CFR Part 3830).
2. The claimant(s) must fill in the dates in paragraph 1 for the beginning and ending of the assessment year for which this waiver is sought.
3. The claimant(s) must fill in the date in paragraph 2 for the beginning of the assessment year for which this waiver is sought.
4. All claim and site names and BLM serial numbers must be listed for the mining claims, mill sites, and tunnel sites for which the waiver is sought.
5. All owners of the mining claims, mill sites, and tunnel sites and their addresses must be given.
6. This waiver form must be signed by all the claimants or their designated agent, in original form. If an agent is designated, a notarized designation of agent, signed by all of the claimants with proper address given, must be submitted with this waiver.
7. This form must be filed no later than September 1st for the upcoming assessment year in the BLM State Office where the mining claims or sites are recorded, or the waiver cannot be granted by the BLM. (Example: To obtain a waiver for the assessment year 2012, which begins on September 1, 2011, you must qualify for and file for a waiver no later than September 1, 2011, in the proper BLM State Office.)
8. For all mining claims which require assessment work, you must record an affidavit of labor on or before the December 30th immediately following the filing of this waiver. For all other mining claims or sites waived, you must record a notice of intent to hold on or before the December 30th immediately following the filing of this waiver.
9. Mill and tunnel sites may also be listed on this waiver and be waived from payment of the maintenance fee. A notice of intent to hold for these sites is required to be filed by the December 30th following the filing of this waiver.

FOR OFFICIAL USE ONLY

NOTICES

The Privacy Act and 43 CFR 2.48(d) require that you be furnished the following information in connection with the information requested by this form.

AUTHORITY: 30 U.S.C. 28f and 43 CFR part 3835 permit collection of the information requested by this form.

PRINCIPAL PURPOSE: The BLM will use the information you provide to verify that the owner(s) (claimants(s)) of a mining claim has/have complied with 30 U.S.C. 28f and 43 CFR part 3835 and is/are entitled to perform assessment work in lieu of paying the maintenance fee for the mining claims listed on this form.

ROUTINE USES: The BLM will only disclose this information in accordance with the provisions at 43 CFR 2.56(b) and (c).

EFFECT OF NOT PROVIDING INFORMATION: Disclosure of the requested information is required by 30 U.S.C. 28f and 43 CFR part 3835 for those claimants qualified to request the small miner waiver allowed. Failure to submit all the requested information or to complete this form will delay the BLM's processing of the form and may preclude the BLM's acceptance of the maintenance fee waiver request, which may result in forfeiture of the mining claim or site by the claimant.

The Paperwork Reduction Act requires us to inform you that:

The BLM collects this information to determine whether or not you are qualified for waiver of maintenance fees.

Submission of the requested information is necessary to obtain or retain a benefit.

You do not have to respond to this or any other Federal agency-sponsored information collection unless it displays a currently valid OMB control number.

BURDEN HOURS STATEMENT: Public reporting burden for this form is estimated to average 20 minutes per response, including the time for reviewing instructions, gathering and maintaining data, and completing and reviewing the form. You may submit comments regarding the burden estimate or any other aspect of this form to: U.S. Department of the Interior, Bureau of Land Management (1004-0114), Bureau Information Collection Clearance Officer (WO-630), Mail Stop 401 LS, 1849 C St., N.W., Washington, D.C. 20240.

RECEIVED
BLM AZ STATE OFFICE
2014 AUG 22 P 2:29
PHOENIX, ARIZONA

WILLIAM PENNANT JR.
3219 E. 47TH ST.
TUCSON, ARIZONA
85713

RECEIVED
BLM STATE OFFICE
2014 AUG 22 P 2:29
PHOENIX, ARIZONA

CERTIFIED MAIL™



7014 1200 0002 3820 5977

INDEX
\$2.82
AUG '14
\$2.82



1000



85004

U.S. POSTAGE
PAID
TUCSON, AZ
85726
AUG 21, 14
AMOUNT

\$6.49

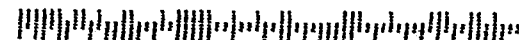
00100060-12

BUREAU OF LAND MANAGEMENT
1 NORTH CENTRAL AVENUE
SUITE 800
PHOENIX, ARIZONA
85004

RETURN RECEIPT
REQUESTED

ATTN: WAIVER

85004232299



UNITED STATES
DEPARTMENT OF THE INTERIOR
BUREAU OF LAND MANAGEMENT

MAINTENANCE FEE WAIVER CERTIFICATION

637

FORM APPROVED
OMB NO. 1004-0114
Expires: August 31, 2013

SEE INSTRUCTIONS ON PAGE 2

1. This small miner waiver is filed for the assessment year beginning on September 1, 2013 and ending on September 1, 2014.
2. The undersigned and all related parties owned ten or fewer mining claims, mill, or tunnel sites located and maintained on Federal lands in the United States of America on September 1, 2013.
3. The undersigned have performed the assessment work required by law for each mining claim listed prior to filing this waiver and understand that by filing this form, an affidavit of assessment work must be recorded by the December 30th following the filing of this waiver.
4. The undersigned understand that if the assessment work obligation has not yet come due under 30 U.S.C. 28 (for those claims in their first assessment year only), a notice of intent to hold reciting this condition must be recorded by the December 30th following the filing of this waiver.
5. The undersigned understand that mill and tunnel sites may also be listed upon this waiver and be waived from payment of the maintenance fee, and that a notice of intent to hold for these sites is required to be recorded by the December 30th immediately following the filing of this waiver.
6. The undersigned understand and acknowledge that pursuant to 43 U.S.C. 1212 and 18 U.S.C. 1001, the filing or recording of a false, fictitious, or fraudulent document with the Bureau of Land Management may result in a fine of up to \$250,000, a prison term not to exceed five years, or both.
7. The mining claims, mill or tunnel sites for which this waiver from payment of the maintenance fees is requested are:

CLAIM OR SITE NAME	BLM RECORDATION SERIAL NUMBER
1. LUCKY GOLD #1	486 AMC 211813 Joy
2. LUCKY GOLD #4	486 AMC 211816 Joy
3. SHELLEY #1	486 AMC 244743 Joy
4. FRAGUITA'S #1	AMC 244744
5. FRAGUITA'S #2	AMC 244745
6. FRAGUITA'S #3	AMC 244746
7. FRAGUITA'S #4	AMC 244747
8. BILLY BOY	486 AMC 270924 Joy
9. BILLY BOY #2	486 AMC 270925 Joy
10.	

WAIVER CURED BY DOC
SUPPLIED W/IN 60 day response PD

The owner(s) (claimants) of the above mining claims and sites are:

Shelley Reed - Pennant
(Owner's Name - Please Print)

3219 E. 47th ST
(Street or P.O. Box)

Shelley Reed Pennant
(Owner's Signature) RWS 1-16-11

TUCSON AZ 85713
(City) (State) (Zip Code)

Noelle Settle
(Owner's Name - Please Print)

904 S. Oswego Ave.
(Street or P.O. Box)

Noelle Settle
(Owner's Signature)

Tulsa OK 74112
(City) (State) (Zip Code)

Lee David Carter
(Owner's Name - Please Print)

1632 E Hedrick
(Street or P.O. Box)

Lee David Carter
(Owner's Signature)

TUCSON AZ 85719
(City) (State) (Zip Code)

David W. Palmer
(Owner's Name - Please Print)

5131 S. Alamo Dr.
(Street or P.O. Box)

David W. Palmer
(Owner's Signature)

TULSON AZ 85706
(City) (State) (Zip Code)

WILLIAM PENNANT JR.

(Owner's Name - Please Print)

3219 E. 47TH ST.

(Street or P.O. Box)

William Pennant Jr.

(Owner's Signature)

TUCSON

(City)

AZ

(State)

85713

(Zip Code)

Row Reed

(Owner's Name - Please Print)

9215 NE 158TH AVE

(Street or P.O. Box)

Row Reed

(Owner's Signature)

VANCOUVER

(City)

WA

(State)

98682

(Zip Code)

Eric W Lawrence

(Owner's Name - Please Print)

944 S Magnolia

(Street or P.O. Box)

E. W. Lawrence

(Owner's Signature)

TUCSON

(City)

AZ

(State)

85711

(Zip Code)

Joy Marie Reed

(Owner's Name - Please Print)

1940 W. Anklam Rd

(Street or P.O. Box)

Joy Marie Reed

(Owner's Signature)

TUCSON

(City)

AZ

(State)

85745

(Zip Code)

William Pennant III

(Owner's Name - Please Print)

6934 E. Calk Orion

(Street or P.O. Box)

William Pennant III

(Owner's Signature)

TUCSON

(City)

AZ

(State)

85710

(Zip Code)

Title 18 U.S.C. Section 1001 and Title 43 U.S.C. Section 1212 makes it a crime for any person knowingly and willfully to make to any department or agency of the United States any false, fictitious or fraudulent statements or representations as to any matter within its jurisdiction.

INSTRUCTIONS

1. This certification is made under the provisions of § 1744 of Title 43 and § 28-28k of Title 30 of the United States Code; and the regulations thereunder (43 CFR Part 3830).
2. The claimant(s) must fill in the dates in paragraph 1 for the beginning and ending of the assessment year for which this waiver is sought.
3. The claimant(s) must fill in the date in paragraph 2 for the beginning of the assessment year for which this waiver is sought.
4. All claim and site names and Bureau of Land Management (BLM) serial numbers must be listed for the mining claims, mill sites, and tunnel sites for which the waiver is sought.
5. All owners of the mining claims, mill sites, and tunnel sites and their addresses must be given.
6. This waiver form must be signed by all the claimants or their designated agent, in original form. If an agent is designated, a notarized designation of agent, signed by all of the claimants with proper address given, must be submitted with this waiver.
7. This form must be filed no later than September 1st for the upcoming assessment year in the BLM State Office where the mining claims or sites are recorded, or the waiver cannot be granted by the BLM. (Example: To obtain a waiver for the assessment year 2012, which begins on September 1, 2011, you must qualify for and file for a waiver no later than September 1, 2011, in the proper BLM State Office.)
8. For all mining claims which require assessment work, you must record an affidavit of labor on or before the December 30th immediately following the filing of this waiver. For all other mining claims or sites waived, you must record a notice of intent to hold on or before the December 30th immediately following the filing of this waiver.
9. Mill and tunnel sites may also be listed upon this waiver and be waived from payment of the maintenance fee. A notice of intent to hold for these sites is required to be filed by the December 30th following the filing of this waiver.

RECEIVED
FOR OFFICIAL USE ONLY

PHOENIX
ARIZONA
AUG 2 2011
3:26 PM

STATE OF ARIZONA
"DURABLE" GENERAL POWER OF ATTORNEY
Instructions and Form

GENERAL INSTRUCTIONS: Use this Durable General Power of Attorney form if you want to authorize someone to handle your financial affairs if you become unable to do so in the future, or if you simply want someone to handle these things for you. A "Durable" General Power of Attorney allows you to name a representative to make legally binding decisions regarding your money, property, and other assets. Read the "General Information" to learn more about this important document. **Also, you should check with your bank and other financial institutions to determine if they will accept this form of Durable General Power of Attorney or if they require you to sign their own form.**

Be sure you understand the importance of this document before you sign it. Talk to your family members, friends, and others you trust about your choices. Also, it is a good idea to talk with a lawyer before you sign any important legal document, including this form. If you decide this is the form you want to use, complete the form. **Do not sign this form until your witness and a Notary Public are present to witness the signing.** There are further instructions for you about signing this form on page 2.

NOTICE: Before you sign a Durable General Power of Attorney, you should consult a lawyer. It is important for you to be aware of not only the benefits but also the possible disadvantages of signing this document. Be sure you understand the extent of the power you are giving your representative over your business and financial affairs and the harm your representative could cause you if he/she uses bad judgment or is unscrupulous about protecting your property.

1. Information about me: (I am called the "Principal")

My Name: JOY M. REED
My Address: 1940 W. ANKLAH RD
TUCSON, AZ 85745

My Age: 73
My Date of Birth: 11-10-1935
My Telephone: 520 624 7335

2. Selection of my Representative: (Also called an "agent")

I choose the following person to act as my representative AND to use my money, property, or assets as identified below only in my best interests, which means solely for my benefit and not for my representative's benefit. I do not authorize my representative to receive a commission, compensation, or fees for this service unless and until I have specifically authorized and identified such matters in detail in a written contract in which I separately initial such authorization, sign the document, and have the document witnessed or notarized.

Name: Shelley Reed-Pennant
Street Address: 3219 E. 47th ST
City, State, Zip: TUCSON, AZ 85713

Home Telephone: 520 731 6124
Work Telephone: _____
Cell Telephone: 520 395 5999

3. When I want this Durable General Power of Attorney to become effective:

NOTE: Initial or mark A or B below. You can make a Durable General Power of Attorney effective immediately, or only if and when you are disabled or incapacitated and can no longer make your own financial decisions. "Incapacitated" means mentally or physically impaired so that you lack sufficient understanding or capacity to make or communicate responsible decisions about yourself. This decision might be made by a physician, psychologist, or another health care professional who can evaluate if you are incapacitated. Talk to a lawyer who can advise you how and by whom your incapacity or disability can be determined.

☐ **A. I DO NOT WANT This Power to be Effective Unless and Until I Become Unable or Lack Capacity to Make My Own Financial and Business Decisions:** I want to allow my representative to act for me only if and when I become disabled or lack capacity to handle my own decisions.

☒ **B. I DO WANT This Power to be Effective Immediately and to Last Even if I Become Disabled.** I expressly want to allow my representative to act for me from this point on regardless of how much time passes. If I later suffer a sudden disability or incapacity, I still want this Power to be effective.

RECEIVED
BLM AZ STATE OFFICE

4. What I AUTHORIZE my Representative to do:

I want my representative to complete and sign any legal, financial, or business documents that require my authorization, and to transact business and/or carry out my financial affairs on my behalf. This authority includes but is not limited to the following powers:

- ✓ To issue and/or endorse any checks on my behalf, and to open or close accounts of any nature in my name or his/her name, and to make deposits to and withdrawals from my checking and savings accounts, and to have access to any safe deposit boxes that I might have.
- ✓ To complete and sign any business, financial, or legal documents, including those related to Social Security benefits, government bonds, mutual funds, certificates of deposit, annuities, and retirement benefits, and to file on my behalf federal and state tax returns, and documents related to Social Security, Medicare, Medicaid, and any insurance.
- ✓ To make any and all investments on my behalf.
- ✓ To borrow against or request the cash surrender value of any of my life insurance policies and to transfer ownership of any such policies to the named beneficiaries, and to borrow money in my name and provide any documents necessary to give any lender a security interest.
- ✓ To sell, lease, or mortgage any real or personal property that I own.
- ✓ To authorize any persons to provide assistance to me with the matters listed above or other matters. These include, but are not limited to, attorneys, financial advisors, real estate agents, and health care professionals.

Instructions: This Durable General Power of Attorney must be signed and sworn to by you and your witness before a Notary Public and must show the Notary Public's certificate and official seal. Your witness CANNOT be the person you have chosen as your representative, your representative's spouse or child, or the Notary Public. If you are unable to sign, someone can sign on your behalf, but it must be done in your conscious presence and with your consent.

I am under oath and I sign my name to this Durable General Power of Attorney. I declare to the Notary Public that I sign this document as my power of attorney. I sign it willingly, or I willingly directed someone else to sign it for me. I sign it as my free and voluntary act for the purposes as stated in this Durable General Power of Attorney. I am eighteen years of age or older, of sound mind and I am under no constraint or undue influence.

Name:

Date:

DURABLE GENERAL POWER OF ATTORNEY (Last Page)

WITNESSES' STATEMENTS AND OATH

I am under oath and I sign my name to this Durable General Power of Attorney as the witness. I declare to the Notary Public that the person whose Durable General Power of Attorney this is (Principal) signed this document as his/her power of attorney. He/she signed it willingly, or willingly directed another to sign for him/her. I, in the presence and hearing of the Principal, sign this Durable General Power of Attorney as witness to the Principal's signing. To the best of my knowledge the Principal is eighteen years of age or older, of sound mind, and under no constraint or undue influence. I further swear that I am not a child or spouse of the representative selected by the Principal.

Name: William L. Rowe Date: 6/12/09

NOTARY PUBLIC

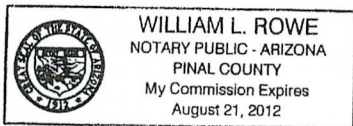
STATE OF ARIZONA
COUNTY OF PINAL)ss

The undersigned, being a Notary Public certified in Arizona, declares that this Durable General Power of Attorney was subscribed, sworn to and acknowledged before me by Joy Marie Reed, the Principal, and subscribed and sworn to before me by William Rowe, the Witness, this 12 day of June 2009. The person making this Durable General Power of Attorney (the Principal) appears to me to be of sound mind and free from duress.

WITNESS MY HAND AND SEAL this 12 day of June, 2009

Notary Public: William L. Rowe

My commission expires: 8/21/2012



RECEIVED
BLM AZ STATE OFFICE
2014 JAN 15 PM 2:23
PHOENIX, ARIZONA

RECEIVED
BLM AZ STATE OFFICE
2014 JAN 15 PM 2:23
PHOENIX, ARIZONA

STATEMENT OF IDENTITY

I, Noelle Settle the undersigned, do hereby state that my maiden name was Noelle Reed and that she and I are the same individual.

IN WITNESS WHEREOF, I have hereunto set my hand and seal this 10 day of January, 2014.

Noelle Settle Noelle Settle


ACKNOWLEDGMENT

State of Oklahoma
County of Tulsa

The foregoing instrument was acknowledged before me this 10th day of January, 2014 by Noel Settle.

My Commission Expires: 11-13-2016

Marlin D. Wilson
Notary Public



AFFIDAVIT OF PERFORMANCE OF ANNUAL LABOR

AMC 244713

270924

211813

STATE OF ARIZONA)

) SS

COUNTY OF SANTA CRUZ)

WILLIAM PENNANT JR., being duly sworn, deposes and says:
That he is a citizen of the United States, more than eighteen (18) years of age
and resides at 3219 E. 47TH ST. TUCSON 85713,
PIMA County, Arizona;

That he is personally acquainted with the following unpatented mining claims
situated in the ARIVACA/ROBLANCO Mining District, SANTA CRUZ
County, Arizona, the names, books and pages of recording of the location notices in the
office of the recorder of said county and the BLM serial numbers of which are as follows:

RECORDED

<u>CLAIM NAME</u>	<u>BOOK</u>	<u>PAGE</u>	<u>AMC NUMBER</u>
<u>SHELLEY #1</u>	<u>407</u>	<u>560</u>	<u>244743</u>
<u>FRAGUITA'S #1</u>	<u>407</u>	<u>562</u>	<u>244744</u>
<u>FRAGUITA'S #2</u>	<u>407</u>	<u>564</u>	<u>244745</u>
<u>FRAGUITA'S #3</u>	<u>407</u>	<u>566</u>	<u>244746</u>
<u>FRAGUITA'S #4</u>	<u>407</u>	<u>568</u>	<u>244747</u>
<u>BILLY BOY</u>	<u>451</u>	<u>99</u>	<u>270924</u>
<u>BILLY BOY #2</u>	<u>451</u>	<u>101</u>	<u>270925</u>

That the notices of location of said mining claims are posted within the following
Section(s), Township(s) and Range(s): SEC 16, 17, 19 AND 20

T22S, R10E, G&SRM, Arizona;
That WILLIAM PENNANT JR., whose address is 3219 E. 47TH
STREET TUCSON, ARIZONA 85713, is one of the owners of the
above-described mining claims;

That between the 1ST day of SEPTEMBER, 20 12 and the 1ST
day of SEPTEMBER, 20 13, at least 100.00 dollars worth of work and
improvements were done and performed upon or for the benefit of each of the said
mining claims, not including the location work of the said mining claims;

That such work and improvements consisted of EXPLORATION AND SAMPLING
BY DIGGING PITS AND TRENCHES USING PICK AND SHOVEL AND PROCESSING
THE MATERIAL REMOVED TO FURTHER DEFINE MINERALIZATION.
and were performed by ERIC G. LAWRENCE, WILLIAM PENNANT JR.,
DAVID F. PENNANT AND WILLIAM PENNANT JR.

That all of the above-described work and improvements were performed by or at
the expense of THE ABOVE NAMED PARTIES, the OWNERS/LOCATORS/
ASSOCIATES of said mining claims, for the purpose of complying with the
laws of the United States pertaining to assessment or annual work.

Dated this 23RD day of DECEMBER, 20 13.


SUBSCRIBED AND SWORN TO before me this 23 day of

December, 2013 by Andrew David Dyckman.

My Commission Expires:

Feb 14 2017

Notary Public



JAN 06 2014

RECEIVED
BLM AZ STATE OFFICE
JAN 26 PM 3:03

2939185

BLM

AFFIDAVIT OF PERFORMANCE OF ANNUAL LABOR

STATE OF ARIZONA

COUNTY OF PIMA)
) SS

WILLIAM PENNANT JR., being duly sworn, deposes and says:
 That he is a citizen of the United States, more than eighteen (18) years of age
 and resides at 3219 E. 47TH ST. TUCSON 85713,
PIMA County, Arizona;

That he is personally acquainted with the following unpatented mining claims
 situated in the ARIVACA/ORO BLANCO Mining District, PIMA
 County, Arizona, the names, books and pages of recording of the location notices in the
 office of the recorder of said county and the BLM serial numbers of which are as follows:

RECORDED

CLAIM NAME	BOOK	PAGE	AMC NUMBER
<u>LUCKY GOLD #1</u>	<u>7127</u>	<u>914</u>	<u>211813</u>
<u>LUCKY GOLD #4</u>	<u>7127</u>	<u>923</u>	<u>211816</u>

That the notices of location of said mining claims are posted within the following
 Section(s), Township(s) and Range(s): SEC 9, T22S, R1E

WILLIAM PENNANT JR., G&SRM, Arizona;
 That WILLIAM PENNANT JR., whose address is 3219 E. 47TH
STREET TUCSON, ARIZONA 85713, is one of the owners of the
 above-described mining claims;

That between the 1ST day of SEPTEMBER, 20 12 and the 1ST
 day of SEPTEMBER, 20 13, at least 100.00 dollars worth of work and
 improvements were done and performed upon or for the benefit of each of the said
 mining claims, not including the location work of the said mining claims;

That such work and improvements consisted of EXPLORATION AND SAMPLING
BY DIGGING PITS AND TRENCHES USING PICK AND SHOVEL AND PROCESSING
THE MATERIAL REMOVED TO FURTHER DEFINE MINERALIZATION.
 and were performed by DAVID F. PENNANT, WILLIAM PENNANT JR.,
ERIC W. LAWRENCE AND WILLIAM PENNANT JR.;

That all of the above-described work and improvements were performed by or at
 the expense of THE ABOVE NAMED PARTIES, the OWNERS/LOCATORS/
ASSOCIATES of said mining claims, for the purpose of complying with the
 laws of the United States pertaining to assessment or annual work.

Dated this 23RD day of DECEMBER, 20 13.

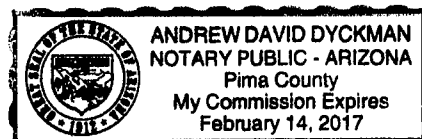
SUBSCRIBED AND SWORN TO before me this 23 day of

December, 20 13 by Andrew David Dyckman.

My Commission Expires:

Feb 14 2017

Notary Public



RECEIVED
BLM AZ STATE OFFICE

2013 DEC 26 PM 3:03

FLM


WILLIAM PENNANT JR.
3219 E. 47TH ST.
TUCSON, ARIZONA

RECEIVED
RLM 85713
E OFFICE

2013 DEC 23 PM 2:37

PHOENIX, ARIZONA

CERTIFIED MAIL™



7013 1710 0002 1335 0572


PHOENIX AZ 852

23 DEC 2013 PM 4 L

BUREAU OF LAND MANAGEMENT
ARIZONA STATE OFFICE
1 NORTH CENTRAL AVENUE
SUITE 800
PHOENIX, ARIZONA

85004-4427

85004442700



U.S. POSTAGE
PAID
TUCSON, AZ
85728
DEC 23 13
AMOUNT

\$6.11
00095542-16



1000

85004

United States Department of the Interior
Bureau of Land Management
LANDS/RECREATION & PLANNING
ONE N CENTRAL AVE
PHOENIX, AZ 85004 -2203
Phone: 602-417-9200

Receipt

No: 2939185

Transaction #: 3026827	
Date of Transaction: 12/30/2013	
CUSTOMER:	
	WILLIAM J PENNANT 3219 E 47TH ST TUCSON, AZ 85713-5220 US

LINE #	QTY	DESCRIPTION	REMARKS	UNIT PRICE	TOTAL
1	1.00	LOCATABLE MINERALS / MINING CLAIMS- NOT NEW-UNADJUD, ONE AUTH NO. ONLY / MINING CLAIM MONEY RECEIVED CASES: AMC244743/\$90.00	POL 2013/9	- n/a -	90.00
TOTAL:					\$90.00

PAYMENT INFORMATION				
1	AMOUNT:	90.00	POSTMARKED:	12/23/2013
	TYPE:	CHECK	RECEIVED:	12/26/2013
	CHECK NO:	3962		
	NAME:	PENNANT, WILLIAM 3219 E 47TH ST TUCSON AZ 85713-5220 US		

REMARKS

This receipt was generated by the automated BLM Collections and Billing System and is a paper representation of a portion of the official electronic record contained therein.

AFFIDAVIT OF PERFORMANCE OF ANNUAL LABOR

Amc 244743

270924

211813

STATE OF ARIZONA

COUNTY OF SANTA CRUZ

ss

WILLIAM PENNANT JR., being duly sworn, deposes and says:

That he is a citizen of the United States, more than eighteen (18) years of age and resides at 3219 E. 47TH ST. TUCSON 85713, PIMA County, Arizona;

That he is personally acquainted with the following unpatented mining claims situated in the ARIVACA/ORDO BLANCO Mining District, SANTA CRUZ County, Arizona, the names, books and pages of recording of the location notices in the office of the recorder of said county and the BLM serial numbers of which are as follows:

CLAIM NAME	BOOK	PAGE	AMC NUMBER
<u>SHELLEY #1</u>	<u>407</u>	<u>560</u>	<u>244743</u>
<u>FRAGUITA'S #1</u>	<u>407</u>	<u>562</u>	<u>244744</u>
<u>FRAGUITA'S #2</u>	<u>407</u>	<u>564</u>	<u>244745</u>
<u>FRAGUITA'S #3</u>	<u>407</u>	<u>566</u>	<u>244746</u>
<u>FRAGUITA'S #4</u>	<u>407</u>	<u>568</u>	<u>244747</u>
<u>BILLY BOY</u>	<u>451</u>	<u>99</u>	<u>270924</u>
<u>BILLY BOY #2</u>	<u>451</u>	<u>101</u>	<u>270925</u>

That the notices of location of said mining claims are posted within the following Section(s), Township(s) and Range(s): SEC 16, 17, 19 AND 20 T22S, R10E, G&SRM, Arizona;

That WILLIAM PENNANT JR., whose address is 3219 E. 47TH STREET TUCSON, ARIZONA 85713, is one of the owners of the above-described mining claims;

That between the 1ST day of SEPTEMBER, 20 11 and the 1ST day of SEPTEMBER, 20 12, at least 100.00 dollars worth of work and improvements were done and performed upon or for the benefit of each of the said mining claims, not including the location work of the said mining claims;

That such work and improvements consisted of EXPLORATION AND SAMPLING BY DIGGING PITS AND TRENCHES USING PICK AND SHOVEL AND PROCESSING THE MATERIAL REMOVED TO FURTHER DEFINE MINERALIZATION. and were performed by DAVID E. PENNANT, ERIC W. LAWRENCE, WILLIAM PENNANT III AND WILLIAM PENNANT JR.;

That all of the above-described work and improvements were performed by or at the expense of THE ABOVE NAMED PARTIES, the OWNERS/LOCATORS/ASSOCIATES of said mining claims, for the purpose of complying with the laws of the United States pertaining to assessment or annual work.

Dated this 20TH day of DECEMBER, 20 12.

SUBSCRIBED AND SWORN TO before me this 20 day of

December, 20 12 by William Pennant JR.

My Commission Expires:

August 10, 2014


Notary Public

RECEIVED
BLM AZ STATE OFFICE
2012 DEC 27 A 8:58
TUCSON, ARIZONA

ENTERED INTO COMPUTER

1/19/13 AT

BLM



AFFIDAVIT OF PERFORMANCE OF ANNUAL LABOR

STATE OF ARIZONA)

COUNTY OF PIMA)

SS

WILLIAM PENNANT JR., being duly sworn, deposes and says:

That he is a citizen of the United States, more than eighteen (18) years of age and resides at 3219 E. 47TH ST. TUCSON 85713, PIMA County, Arizona;

That he is personally acquainted with the following unpatented mining claims situated in the ARIVACK/ROBLANCO Mining District, PIMA County, Arizona, the names, books and pages of recording of the location notices in the office of the recorder of said county and the BLM serial numbers of which are as follows:

CLAIM NAME	BOOK	PAGE	AMC NUMBER
<u>LUCKY GOLD #1</u>	<u>7127</u>	<u>914</u>	<u>211813</u>
<u>LUCKY GOLD #4</u>	<u>7127</u>	<u>923</u>	<u>211816</u>

That the notices of location of said mining claims are posted within the following Section(s), Township(s) and Range(s): SEC 9, T22S, R 10E

G&SRM, Arizona;
That WILLIAM PENNANT JR., whose address is 3219 E. 47TH STREET TUCSON, ARIZONA 85713, is one of the owners of the above-described mining claims;

That between the 1ST day of SEPTEMBER, 20 11 and the 1ST day of SEPTEMBER, 20 12, at least 100.00 dollars worth of work and improvements were done and performed upon or for the benefit of each of the said mining claims, not including the location work of the said mining claims;

That such work and improvements consisted of EXPLORATION AND SAMPLING BY DIGGING PITS AND TRENCHES USING PICK AND SHOVEL AND PROCESSING THE MATERIAL REMOVED TO FURTHER DEFINE MINERALIZATION. and were performed by WILLIAM PENNANT JR., DAVID F. PENNANT, ERIC W. LAWRENCE AND WILLIAM PENNANT JR.;

That all of the above-described work and improvements were performed by or at the expense of THE ABOVE NAMED PARTIES, the OWNERS/LOCATORS/ASSOCIATES of said mining claims, for the purpose of complying with the laws of the United States pertaining to assessment or annual work.

Dated this 20TH day of DECEMBER, 20 12.


SUBSCRIBED AND SWORN TO before me this 20TH day of

December, 20 12 by William Pennant JR.

My Commission Expires:

August 10, 2014

Notary Public



RECEIVED
BLM AZ STATE OFFICE
DEC 27 A 8:58

WILLIAM PENNANT JR.
3219 E. 47TH ST.
TUCSON, ARIZONA
85713

CERTIFIED MAIL™



7012 2210 0001 4726 0445



1000



85004

U.S. POSTAGE
PAID
TUCSON, AZ
85726
DEC 20, 12
AMOUNT

\$5.75

00099381-09

RETURN RECEIPT
REQUESTED

BUREAU OF LAND MANAGEMENT
ONE NORTH CENTRAL AVENUE
SUITE 800
PHOENIX, ARIZONA
85004-4427

85004-4427




PHOENIX, ARIZONA
2012 DEC 27 A 8:58
RECEIVED
BLM AZ STATE OFFICE

PLACE STICKER AT TOP OF ENVELOPE TO THE RIGHT
OF THE RETURN ADDRESS, FOLD AT DOTTED LINE

CERTIFIED MAIL

WILLIAM PENNANT JR.
3219 E. 47TH ST.
TUCSON, ARIZONA
85713

CERTIFIED MAIL™



7012 2210 0001 4726 0445



1000

85004


U.S. POSTAGE
PAID
TUCSON, AZ
85726
DEC 20, 12
AMOUNT

\$5.75
00099381-09

RETURN RECEIPT
REQUESTED

BUREAU OF LAND MANAGEMENT
ONE NORTH CENTRAL AVENUE
SUITE 800
PHOENIX, ARIZONA
85004-4427

85004+4427



CEPTICED MAIL
PLACE STICKER AT TOP OF ENVELOPE TO THE RIGHT
OF THE RETURN ADDRESS, FOLD AT DOTTED LINE

RECEIVED
BLM AZ STATE OFFICE

2012 DEC 27 A 8:58

PHOENIX, ARIZONA

United States Department of the Interior

Bureau of Land Management

LANDS/RECREATION & PLANNING

ONE N CENTRAL AVE

PHOENIX, AZ 85004 -2203

Phone: 602-417-9200

Receipt

No:

2714813

Transaction #: 2797195

Date of Transaction: 12/28/2012

ENTERED INTO COMPUTER

CUSTOMER:

WILLIAM J PENNANT
3219 E 47TH ST
TUCSON, AZ 85713-5220 US

LINE #	QTY	DESCRIPTION	REMARKS	UNIT PRICE	TOTAL
1	1.00	LOCATABLE MINERALS / MINING CLAIMS-NOT NEW-UNADJUD, ONE AUTH NO. ONLY / MINING CLAIM MONEY RECEIVED CASES: AMC244743/\$90.00	POL 2012/9	- n/a -	90.00
TOTAL:					\$90.00

PAYMENT INFORMATION

1	AMOUNT:	90.00	POSTMARKED:	N/A
	TYPE:	CHECK	RECEIVED:	12/28/2012
	CHECK NO:	3646		
	NAME:	PENNANT, WILLIAM J 3219 E 47TH ST TUCSON AZ 85713-5220 US		

REMARKS

ISSUED ON TEMP RECEIPT 181605

This receipt was generated by the automated BLM Collections and Billing System and is a paper representation of a portion of the official electronic record contained therein.

Lead Amc #18 (PB)
Amc 244743

FEB 11 2013
FEB 11 2013

270924

211813

UNITED STATES
DEPARTMENT OF THE INTERIOR
BUREAU OF LAND MANAGEMENT

MAINTENANCE FEE WAIVER CERTIFICATION

SEE INSTRUCTIONS ON PAGE 2 (PB)

AMC 211813
AMC 244743
AMC 270924

FORM APPROVED (594)
OMB NO. 1004-0114
Expires: August 31, 2013

1. This small miner waiver is filed for the assessment year beginning on September 1, 2012 and ending on September 1, 2013.
2. The undersigned and all related parties owned ten or fewer mining claims, mill, or tunnel sites located and maintained on Federal lands in the United States of America on September 1, 2012.
3. The undersigned have performed the assessment work required by law for each mining claim listed prior to filing this waiver and understand that by filing this form, an affidavit of assessment work must be recorded by the December 30th following the filing of this waiver.
4. The undersigned understand that if the assessment work obligation has not yet come due under 30 U.S.C. 28 (for those claims in their first assessment year only), a notice of intent to hold reciting this condition must be recorded by the December 30th following the filing of this waiver.
5. The undersigned understand that mill and tunnel sites may also be listed upon this waiver and be waived from payment of the maintenance fee, and that a notice of intent to hold for these sites is required to be recorded by the December 30th immediately following the filing of this waiver.
6. The undersigned understand and acknowledge that pursuant to 43 U.S.C. 1212 and 18 U.S.C. 1001, the filing or recording of a false, fictitious, or fraudulent document with the Bureau of Land Management may result in a fine of up to \$250,000, a prison term not to exceed five years, or both.
7. The mining claims, mill or tunnel sites for which this waiver from payment of the maintenance fees is requested are:

CLAIM OR SITE NAME	BLM RECORDATION SERIAL NUMBER
1. LUCKY GOLD # 1	✓ AMC 211813
2. LUCKY GOLD # 4	AMC 211816
3. SHELLEY # 1	AMC 244743
4. FRAGUITA'S # 1	AMC 244744
5. FRAGUITA'S # 2	AMC 244745
6. FRAGUITA'S # 3	AMC 244746
7. FRAGUITA'S # 4	AMC 244747
8. BILLY BOY	AMC 270924
9. BILLY BOY # 2	AMC 270925
10.	

The owner(s) (claimants) of the above mining claims and sites are:

WILLIAM PENNANT JR.
(Owner's Name - Please Print)

William Pennant Jr.
(Owner's Signature)

3219 E. 47TH ST
(Street or P.O. Box)

TUCSON
(City)

AZ 85713
(State) (Zip Code)

LEE DAVID CARTE
(Owner's Name - Please Print)

Lee David Carte
(Owner's Signature)

1432 E Hedrick DR
(Street or P.O. Box)

TUC
(City)

AZ 85719
(State) (Zip Code)

RON REED

(Owner's Name - Please Print)

Ron Reed

(Owner's Signature)

9215 NE 158TH AVE
(Street or P.O. Box)

VANCOUVER
(City)

WA 98682
(State) (Zip Code)

David W. Palmer
(Owner's Name - Please Print)

9/19/2012

David W. Palmer

(Owner's Signature)

5131 S. Aleppo Dr.
(Street or P.O. Box)

TUCSON
(City)

AZ 85706
(State) (Zip Code)

Shelley Reed-Pennant

(Owner's Name - Please Print)

3219 E. 47th St

(Street or P.O. Box)

Shelley Reed-Pennant

(Owner's Signature)

Tucson

(City)

AZ

(State)

85713

(Zip Code)

Noelle Reed-Settle

(Owner's Name - Please Print)

904 S. Oswego Ave.

(Street or P.O. Box)

Noelle Reed-Settle

(Owner's Signature)

Tulsa

(City)

OK

(State)

74112

(Zip Code)

Eric W Lawrence

(Owner's Name - Please Print)

944 S Magnolia

(Street or P.O. Box)

Eric W Lawrence

(Owner's Signature)

Tucson

(City)

AZ

(State)

85711

(Zip Code)

Joy Marie Reed

(Owner's Name - Please Print)

1940 W. Anklam Rd

(Street or P.O. Box)

P.O. A. Shelley Reed-Pennant

(Owner's Signature)

Tucson

(City)

AZ

(State)

85745

(Zip Code)

William Pennant III

(Owner's Name - Please Print)

1210 S. Turquoise Vista #613

(Street or P.O. Box)

William Pennant III

(Owner's Signature)

Tucson

(City)

AZ

(State)

85710

(Zip Code)

Title 18 U.S.C. Section 1001 and Title 43 U.S.C. Section 1212 makes it a crime for any person knowingly and willfully to make to any department or agency of the United States any false, fictitious or fraudulent statements or representations as to any matter within its jurisdiction.

INSTRUCTIONS

1. This certification is made under the provisions of § 1744 of Title 43 and § 28-28k of Title 30 of the United States Code; and the regulations thereunder (43 CFR Part 3830).
2. The claimant(s) must fill in the dates in paragraph 1 for the beginning and ending of the assessment year for which this waiver is sought.
3. The claimant(s) must fill in the date in paragraph 2 for the beginning of the assessment year for which this waiver is sought.
4. All claim and site names and Bureau of Land Management (BLM) serial numbers must be listed for the mining claims, mill sites, and tunnel sites for which the waiver is sought.
5. All owners of the mining claims, mill sites, and tunnel sites and their addresses must be given.
6. This waiver form must be signed by all the claimants or their designated agent, in original form. If an agent is designated, a notarized designation of agent, signed by all of the claimants with proper address given, must be submitted with this waiver.
7. This form must be filed no later than September 1st for the upcoming assessment year in the BLM State Office where the mining claims or sites are recorded, or the waiver cannot be granted by the BLM. (Example: To obtain a waiver for the assessment year 2012, which begins on September 1, 2011, you must qualify for and file for a waiver no later than September 1, 2011, in the proper BLM State Office.)
8. For all mining claims which require assessment work, you must record an affidavit of labor on or before the December 30th immediately following the filing of this waiver. For all other mining claims or sites waived, you must record a notice of intent to hold on or before the December 30th immediately following the filing of this waiver.
9. Mill and tunnel sites may also be listed upon this waiver and be waived from payment of the maintenance fee. A notice of intent to hold for these sites is required to be filed by the December 30th following the filing of this waiver.

FOR OFFICIAL USE ONLY

PHOENIX, ARIZO

2012 AUG 29 P

RECEIVED
BLM AZ STATE OF

NOTICES

The Privacy Act and 43 CFR 2.48(d) require that you be furnished the following information in connection with the information requested by this form.

AUTHORITY: 30 U.S.C. 28f and 43 CFR part 3835 permit collection of the information requested by this form.

PRINCIPAL PURPOSE: The BLM will use the information you provide to verify that the owner(s) (claimants(s)) of a mining claim has/have complied with 30 U.S.C. 28f and 43 CFR part 3835 and is/are entitled to perform assessment work in lieu of paying the maintenance fee for the mining claims listed on this form.

ROUTINE USES: The BLM will only disclose this information in accordance with the provisions at 43 CFR 2.56(b) and (c).

EFFECT OF NOT PROVIDING INFORMATION: Disclosure of the requested information is required by 30 U.S.C. 28f and 43 CFR part 3835 for those claimants qualified to request the small miner waiver allowed. Failure to submit all the requested information or to complete this form will delay the BLM's processing of the form and may preclude the BLM's acceptance of the maintenance fee waiver request, which may result in forfeiture of the mining claim or site by the claimant.

The Paperwork Reduction Act requires us to inform you that:

The BLM collects this information to determine whether or not you are qualified for waiver of maintenance fees.

Submission of the requested information is necessary to obtain or retain a benefit.

You do not have to respond to this or any other Federal agency-sponsored information collection unless it displays a currently valid OMB control number.

BURDEN HOURS STATEMENT: Public reporting burden for this form is estimated to average 20 minutes per response, including the time for reviewing instructions, gathering and maintaining data, and completing and reviewing the form. You may submit comments regarding the burden estimate or any other aspect of this form to: U.S. Department of the Interior, Bureau of Land Management (1004-0114), Bureau Information Collection Clearance Officer (WO-630), Mail Stop 401 LS, 1849 C St., N.W., Washington, D.C. 20240.

PHOENIX, ARIZONA

2017 AUG 29 P 3:48

RECEIVED
BLM AZ STATE OFFICE


PLEASE RETURN TO :

WILLIAM PENNANT JR.
3219 E. 47TH ST.
TUCSON, ARIZONA
85713

RECEIVED
BLM AZ STATE OFFICE
THANK YOU,
Bill

WILLIAM PENNANT JR.
3219 E. 47TH ST.
TUCSON, ARIZONA
85713

CERTIFIED MAIL™



7011 3500 0002 1970 0402



U.S. POSTAGE
PAID
TUCSON, AZ
85726
AUG 28, '12
AMOUNT

\$5.75
00038384-08

1000

85004

PHOENIX, AZ
AUG 29 P 3:47

RECEIVED
BLM AZ STATE OFFICE

RETURN RECEIPT
REQUESTED

BUREAU OF LAND MANAGEMENT
ARIZONA STATE OFFICE
ONE NORTH CENTRAL AVENUE
SUITE 800
PHOENIX, ARIZONA

ATTN: WAIVER

85004+4427

85004-4427

Amc 211813

244743

270924

AFFIDAVIT OF PERFORMANCE OF ANNUAL LABOR

STATE OF ARIZONA)

COUNTY OF PIMA)

ss

WILLIAM PENNANT JR., being duly sworn, deposes and says:

That he is a citizen of the United States, more than eighteen (18) years of age and resides at 3219 E. 47TH ST. TUCSON 85713, PIMA County, Arizona;

That he is personally acquainted with the following unpatented mining claims situated in the ARIVACA/DROBLANCO Mining District, PIMA County, Arizona, the names, books and pages of recording of the location notices in the office of the recorder of said county and the BLM serial numbers of which are as follows:

RECORDED

CLAIM NAME	BOOK	PAGE	AMC NUMBER
<u>LUCKY GOLD #1</u>	<u>7127</u>	<u>914</u>	<u>211813</u>
<u>LUCKY GOLD #4</u>	<u>7127</u>	<u>923</u>	<u>211816</u>

REC 23 PM 12:50

RECEIVED
BLM OFFICE

That the notices of location of said mining claims are posted within the following Section(s), Township(s) and Range(s): SEC 9, T22S, R10E, G&SRM, Arizona;

That WILLIAM PENNANT JR., whose address is 3219 E. 47TH STREET TUCSON, ARIZONA 85713, is one of the owners of the above-described mining claims;

That between the 1ST day of SEPTEMBER, 20 10 and the 1ST day of SEPTEMBER, 20 11, at least 100.00 dollars worth of work and improvements were done and performed upon or for the benefit of each of the said mining claims, not including the location work of the said mining claims;

That such work and improvements consisted of EXPLORATION AND SAMPLING BY DIGGING PITS AND TRENCHES USING PICK AND SHOVEL AND PROCESSING THE MATERIAL REMOVED TO FURTHER DEFINE MINERALIZATION. and were performed by WILLIAM PENNANT JR., ERIC W. LAWRENCE, DAVID F. PENNANT AND WILLIAM PENNANT JR.;

That all of the above-described work and improvements were performed by or at the expense of THE ABOVE NAMED PARTIES, the OWNERS/LOCATORS ASSOCIATES of said mining claims, for the purpose of complying with the laws of the United States pertaining to assessment or annual work.

Dated this 22ND day of DECEMBER, 20 11.

William Pennant Jr.

SUBSCRIBED AND SWORN TO before me this 22 day of

DECEMBER, 20 11 by WILLIAM PENNANT JR.

My Commission Expires:

JULY 31 2015

Notary Public

NO. OF CLAIMS

AMOUNT

RECEIPT NO.

INIT.

9
90.00
248821
SP

ENTERED INTO COMPUTER

1/4/12 AT

** BLM-ASO**

BLM



Amc 244743

270924

AFFIDAVIT OF PERFORMANCE OF ANNUAL LABOR

STATE OF ARIZONA)

SS

COUNTY OF SANTA CRUZ)WILLIAM PENNANT JR., being duly sworn, deposes and says:That he is a citizen of the United States, more than eighteen (18) years of age and resides at 3219 E. 47TH ST. TUCSON 85713PIMA County, Arizona;That he is personally acquainted with the following unpatented mining claims situated in the ARIVACA/DRO BLANCO Mining District, SANTA CRUZ County, Arizona, the names, books and pages of recording of the location notices in the office of the recorder of said county and the BLM serial numbers of which are as follows:

RECORDED


CLAIM NAME	BOOK	PAGE	AMC NUMBER
<u>SHELLEY #1</u>	<u>407</u>	<u>560</u>	<u>244743</u>
<u>FRAGUITA'S #1</u>	<u>407</u>	<u>562</u>	<u>244744</u>
<u>FRAGUITA'S #2</u>	<u>407</u>	<u>564</u>	<u>244745</u>
<u>FRAGUITA'S #3</u>	<u>407</u>	<u>566</u>	<u>244746</u>
<u>FRAGUITA'S #4</u>	<u>407</u>	<u>568</u>	<u>244747</u>
<u>BILLY BOY</u>	<u>451</u>	<u>99</u>	<u>270924</u>
<u>BILLY BOY #2</u>	<u>451</u>	<u>101</u>	<u>270925</u>

That the notices of location of said mining claims are posted within the following Section(s), Township(s) and Range(s): SEC 16, 17, 19 AND 20T 22 S, R 10 E

G&SRM, Arizona;

That WILLIAM PENNANT JR., whose address is 3219 E. 47TH STREET TUCSON, ARIZONA 85713, is one of the owners of the above-described mining claims;That between the 1ST day of SEPTEMBER, 20 10 and the 1ST day of SEPTEMBER, 20 11, at least 100.00 dollars worth of work and improvements were done and performed upon or for the benefit of each of the said mining claims, not including the location work of the said mining claims;That such work and improvements consisted of EXPLORATION AND SAMPLING BY DIGGING PITZ AND TRENCHES USING PICK AND SHOVEL AND PROCESSING THE MATERIAL REMOVED TO FURTHER DEFINE MINERALIZATION and were performed by ERIC W. LAWRENCE, DAVID F. PENNANT, WILLIAM PENNANT JR. AND WILLIAM PENNANT JR.That all of the above-described work and improvements were performed by or at the expense of THE ABOVE NAMED PARTIES, the OWNERS/LOCATORS ASSOCIATES of said mining claims, for the purpose of complying with the laws of the United States pertaining to assessment or annual work.Dated this 22ND day of DECEMBER, 20 11.William Pennant Jr.SUBSCRIBED AND SWORN TO before me this 22 day ofDECEMBER, 20 11 by WILLIAM PENNANT JR.

My Commission Expires:

JULY 31, 2015Notary Public

RIM


WILLIAM PENNANT JR.
3219 E. 47TH ST.
TUCSON, ARIZONA
85713

RETURN RECEIPT
REQUESTED

BUREAU OF LAND MANAGEMENT
ONE NORTH CENTRAL AVENUE
SUITE 800
PHOENIX, ARIZONA
85004-4427

8500434427


CERTIFIED MAIL™



7011 2000 0001 2627 3899



1000



85004

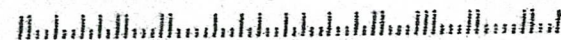
2011 DEC 23 PM 12:50

U.S. POSTAGE
PAID
TUCSON, AZ
85726
DEC 22, 11
AMOUNT

\$5.59

00020952-09

STATE OFFICE



United States Department of the Interior
Bureau of Land Management
LANDS/RECREATION & PLANNING
ONE N CENTRAL AVE
PHOENIX, AZ 85004 -2203
Phone: 602-417-9200

Receipt

No:

2488211

Transaction #: 2564971

Date of Transaction: 12/27/2011

ENTERED INTO COMPUTER

CUSTOMER:

WILLIAM J PENNANT
3219 E 47TH ST
TUCSON, AZ 85713-5220 US

LINE #	QTY	DESCRIPTION	REMARKS	UNIT PRICE	TOTAL
1	1.00	LOCATABLE MINERALS / MINING CLAIMS-NOT NEW-UNADJUD, ONE AUTH NO. ONLY / MINING CLAIM MONEY RECEIVED CASES: AMC211813/\$90.00	POL-9	- n/a -	90.00
TOTAL:					\$90.00

PAYMENT INFORMATION					
1	AMOUNT:	90.00		POSTMARKED:	12/22/2011
	TYPE:	CHECK		RECEIVED:	12/27/2011
	CHECK NO:	3490			
	NAME:	PENNANT, WILLIAM 3219 E 47TH ST TUCSON AZ 85713-5220 US			

REMARKS

This receipt was generated by the automated BLM Collections and Billing System and is a paper representation of a portion of the official electronic record contained therein.

UNITED STATES
DEPARTMENT OF THE INTERIOR
BUREAU OF LAND MANAGEMENT
MAINTENANCE FEE WAIVER CERTIFICATION

SEE INSTRUCTIONS ON REVERSE

FORM APPROVED
OMB NO. 1004-0114
Expires: December 31, 2002

1. This small miner waiver is filed for the assessment year beginning at noon on September 1, 2011, and ending at noon on September 1, 2012.
2. The undersigned and all related parties owned ten or fewer mining claims, mill, or tunnel sites located and maintained on Federal lands in the United States of America on September 1, 2011.
3. The undersigned have performed the assessment work required by law for each mining claim listed prior to filing this waiver and understand that by filing this form; an affidavit of assessment work must be recorded by the December 30th following the filing of this waiver.
4. The undersigned understand that if the assessment work obligation has not yet come due under 30 U.S.C. 28 (for those claims in their first assessment year only); a notice of intent to hold reciting this condition must be recorded by the December 30th following the filing of this waiver.
5. The undersigned understand that mill and tunnel sites may also be listed upon this waiver and be waived from payment of the maintenance fee; and that a notice of intent to hold for these sites is required to be recorded by the December 30th immediately following the filing of this waiver.
6. The undersigned understand and acknowledge that pursuant to 43 U.S.C. 1212 and 18 U.S.C. 1001; the filing or recording of a false, fictitious, or fraudulent document with the Bureau of Land Management may result in a fine of up to \$250,000, a prison term not to exceed five years, or both.
7. The mining claims, mill or tunnel sites for which this waiver from payment of the maintenance fees is requested are:

CLAIM OR SITE NAME	BLM RECORDATION SERIAL NUMBER
1. LUCKY GOLD #1	AMC 211813
2. LUCKY GOLD #4	AMC 211816
3. SHELLEY #1	AMC 244743
4. FRAGUITA'S #1	AMC 244744
5. FRAGUITA'S #2	AMC 244745
6. FRAGUITA'S #3	AMC 244746
7. FRAGUITA'S #4	AMC 244747
8. BILLY BOY	AMC 270924
9. BILLY BOY #2	AMC 270925
10.	

The owner(s) (claimants) of the above mining claims and sites are:

WILLIAM PENNANT JR. ✓
(Owner's Name - Please Print)
3219 E. 47TH ST.
(Street or P.O. Box)

Noelle Reed - Settler
(Owner's Name - Please Print)
904 S. Oswego Ave.
(Street or P.O. Box)

Lee DAVID CARTE
(Owner's Name - Please Print)
1632 E Hadrick DR.
(Street or P.O. Box)

Joy Marie Reed
(Owner's Name - Please Print)
1940 W Anklaan Rd
(Street or P.O. Box)

William Pennant
(Owner's Signature)
TUCSON ARIZONA 85713
(City) (State) (Zip Code)

Noelle Reed
(Owner's Signature)
Tulsa OK 74112
(City) (State) (Zip Code)

Lee D. Carte
(Owner's Signature)
Tuc AZ 85719
(City) (State) (Zip Code)

Pat. Shelley Reed-Pennant
(Owner's Signature)
Tucson AZ 85745
(City) (State) (Zip Code)

ENTERED INTO COMPUTER
9/8/2011

Shelley Reed-Pennant
(Owner's Name - Please Print)

3219 E. 47th St
(Street or P.O. Box)

Ron Reed
(Owner's Name - Please Print)

9215 N.E. 158th Ave.
(Street or P.O. Box)

David W. Palmer
(Owner's Name - Please Print)

5131 S. Aleppo Dr.
(Street or P.O. Box)

Eric W. Lawrence
(Owner's Name - Please Print)

944 S Magnolia
(Street or P.O. Box)

William Pennant III
(Owner's Name - Please Print)

1210 S. Turquoise Vista #613
(Street or P.O. Box)

Shelley Reed-Pennant
(Owner's Signature)

Tucson
(City)

AZ
(State)

85713
(Zip Code)

Ron Reed
(Owner's Signature)

VANCOUVER
(City)

WA
(State)

98682
(Zip Code)

David Palmer
(Owner's Signature)

Tucson
(City)

AZ
(State)

85706
(Zip Code)

Eric W. Lawrence
(Owner's Signature)

Tucson
(City)

Arizona
(State)

85711
(Zip Code)

William Pennant III
(Owner's Signature)

Tucson
(City)

AZ
(State)

85710
(Zip Code)

INSTRUCTIONS

1. This certification is made under the provisions of § 1744 of Title 43 and § 28-28k of Title 30 of the United States Code; and the regulations thereunder (43 CFR Part 3830).
2. The claimant(s) must fill in the dates in paragraph 1 for the beginning and ending of the assessment year for which this waiver is sought.
3. The claimant(s) must fill in the date in paragraph 2 for the beginning of the assessment year for which this waiver is sought.
4. All claim and site names and Bureau of Land Management (BLM) serial numbers must be listed for the mining claims, mill sites, and tunnel sites for which the waiver is sought.
5. All owners of the mining claims, mill sites, and tunnel sites and their addresses must be given.
6. This waiver form must be signed by all the claimants or their designated agent, in original form. If an agent is designated, a notarized designation of agent, signed by all of the claimants with proper address given, must be submitted with this waiver.

7. This form must be filed no later than September 1st for the upcoming assessment year in the BLM State Office where the mining claims or sites are recorded, or the waiver cannot be granted by the BLM. (Example: to obtain a waiver for the assessment year 2000, which begins at noon on September 1, 1999, you must qualify for and file for a waiver no later than September 1, 1999 in the proper BLM State Office).
8. For all mining claims which require assessment work, you must record an affidavit of labor on or before the December 30th immediately following the filing of this waiver. For all other mining claims or sites waived, you must record a notice of intent to hold on or before the December 30th immediately following the filing of this waiver.
9. Mill and tunnel sites may also be listed upon this waiver and be waived from payment of the maintenance fee. A notice of intent to hold for these sites is required to be filed by the December 30th following the filing of this waiver.

NOTICE/BURDEN HOURS STATEMENT

The Privacy Act of 1974, as amended, and the regulation in 43 CFR 2.48(d) provide that you be furnished the following information in connection with the information required by this certification of waiver from rental fees.

AUTHORITY: 30 U.S.C. 28-28k; 43 U.S.C. 1201, 1457, 1740, and 1744; and 43 CFR 3830.

PRINCIPLE PURPOSE: This information is to be used to verify that the owner(s) (claimants) of a mining claim has complied with 30 U.S.C. 28f and is entitled to perform assessment work in lieu of paying the maintenance fee for the mining claims listed on this form.

ROUTINE USE: (1) Adjudication of the claimant(s) certification of waiver from paying the maintenance fee otherwise required by 30 U.S.C. 28f. (2) Disclosure may be made to appropriate Federal agencies when location is made within the agency's geographic area of responsibility. (3) Information from the record and/or the record will be transferred to the appropriate Federal, State, or local agency, or a member of the public in response to a specific request for pertinent information. (4) Information may also be provided to the Department of Justice or in a proceeding before a court or adjudicative body; or to Federal, State, local or foreign agencies, when needed for enforcement of civil or criminal codes or applicable regulations concerning title rights upon the public land.

EFFECT OF NOT PROVIDING INFORMATION: Disclosure of this information is required by 30 U.S.C. 28f and 43 CFR Part 3830 for those qualified claimants wishing to take the small miner waiver allowed. Failure to supply the information required in this form to support the claimants certification of waiver from payment of the otherwise required maintenance fees will result in the waiver being disallowed and the mining claims subject to forfeiture by BLM under 30 U.S.C. 28i.

The Paperwork Reduction Act of 1995 requires us to inform you that:

This information is being collected to allow the BLM to determine if you qualify for a waiver from the payment of \$100 per mining claim or site maintenance fee established in 30 U.S.C. 28f and the implementing regulations at 43 CFR 3830. A response to this request is required in accordance with the statute to obtain your benefit.

BLM would like you to know that you do not have to respond to this, or any other, Federal agency-sponsored information collection unless it displays a currently valid OMB control number.

Public reporting burden for this form is estimated to average 8 minutes (0.133 hours) per response, including time to review instructions, gathering and maintaining data, and completing and reviewing the form. Direct comments regarding this burden estimate, or any other aspect of this form, to the U.S. Department of the Interior, Bureau of Land Management, (1004-0114) Bureau Clearance Officer (WO-630), Mail Stop 401 LS, 1849 C St., N.W., Washington, D.C. 20240.

FOR OFFICIAL USE ONLY


WILLIAM PENNANT J
3219 E. 47TH ST.
TUCSON, ARIZONA
85713

RECEIVED
U.S. STATE OFFICE

SEP -2 P 12:16

PHOENIX, ARIZONA


CERTIFIED MAIL™



7011 1570 0003 4687 1803



1000



85004

U.S. POSTAGE
PAID
TUCSON, AZ
85726
SEP 01, 11
AMOUNT

\$5.59

00066351-16

BUREAU OF LAND MANAGEMENT
ARIZONA STATE OFFICE
ONE NORTH CENTRAL AVENUE

AFFIDAVIT OF PERFORMANCE OF ANNUAL LABOR

STATE OF ARIZONA)
) ss
 COUNTY OF PIMA)

AMC 211813
 AMC 270924
 AMC 244743

WILLIAM PENNANT JR., being duly sworn, deposes and says:

That he is a citizen of the United States, more than eighteen (18) years of age and resides at 3219 E. 47TH ST., PIMA County, Arizona; TUCSON, ARIZONA 85713

That he is personally acquainted with the following unpatented mining claims situated in the ARIVACA/BLANCO Mining District, PIMA County, Arizona, the name(s), book(s) and page(s) of recording of the location notice(s) in the office of the recorder of said county and the BLM serial numbers of which are as follows:

<u>Claim Name</u>	<u>Book</u>	<u>Page</u>	<u>A MC. No</u>
<u>LUCKY GOLD #1</u>	<u>7127</u>	<u>914</u>	<u>211813</u>
<u>LUCKY GOLD #4</u>	<u>7127</u>	<u>923</u>	<u>211816</u>

RECEIVED
 PHOENIX, ARIZONA
 DEC 29 A 11:00
 RECEIVED
 ARIZONA STATE OFFICE

That the notices of location of said claims are posted within the following Section(s), Township(s) and Range(s): SEC 9, T 22 S, R 10 E, GASRM, Arizona;

That WILLIAM PENNANT JR., whose address is 3219 E. 47TH ST. TUCSON, ARIZONA 85713, is the owner of the above-described claims;
 ONE OF THE

That between the 1ST day of SEPTEMBER, 2009 and the 1ST day of SEPTEMBER, 2010, at least \$100.00 dollars worth of work and improvements were done and performed upon or for the benefit of each of the said claims, not including the location work of the said claims;

That such work and improvements consisted of EXPLORATION AND SAMPLING BY DIGGING PITS AND TRENCHES USING PICK AND SHOVEL AND PROCESSING THE MATERIAL REMOVED TO FURTHER DEFINE MINERALIZATION. and were performed by DAVID F. PENNANT, ERIC W. LAWRENCE, WILLIAM PENNANT III AND WILLIAM PENNANT JR.;

That all of the above-described work and improvements were OWNERS, performed by or at the expense of THE ABOVE NAMED PARTIES, the LOCATORS, ASSOCIATES of said claims, for the purpose of complying with the laws of the United States pertaining to assessment or annual work.

Dated this 23RD day of DECEMBER, 2010.

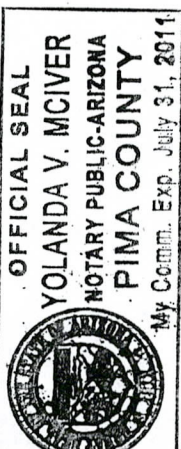
SUBSCRIBED AND SWORN TO before me this 23 day of DEC, 2010 by WILLIAM PENNANT JR.

My Commission Expires: JULY 31 2011

[Signature]
 Notary Public

ENTERED INTO COMPUTER 78-

BLM



RECEIVED
BLMAZ STATE OFFICE

2010 DEC 29 A 11: 15

PHOENIX, ARIZONA

AFFIDAVIT OF PERFORMANCE OF ANNUAL LABOR

STATE OF ARIZONA)
COUNTY OF SANTA CRUZ) SS

WILLIAM PENNANT JR., being duly sworn, deposes and says:

That he is a citizen of the United States, more than eighteen (18) years of age and resides at 3219 E. 47TH ST., PIMA County, Arizona; TUCSON, ARIZONA 85713

That he is personally acquainted with the following unpatented mining claims situated in the ARIYACA/BLANCO Mining District, SANTA CRUZ County, Arizona, the name(s), book(s) and page(s) of recording of the location notice(s) in the office of the recorder of said county, and the BLM serial numbers of which are as follows:

<u>Claim Name</u>	<u>Recorded Book</u>	<u>Page</u>	<u>A MC. No.</u>
<u>SHELLEY #1</u>	<u>407</u>	<u>560</u>	<u>244743</u>
<u>FRAGUITA'S #1</u>	<u>407</u>	<u>562</u>	<u>244744</u>
<u>FRAGUITA'S #2</u>	<u>407</u>	<u>564</u>	<u>244745</u>
<u>FRAGUITA'S #3</u>	<u>407</u>	<u>566</u>	<u>244746</u>
<u>FRAGUITA'S #4</u>	<u>407</u>	<u>568</u>	<u>244747</u>
<u>BILLY BOY</u>	<u>451</u>	<u>99</u>	<u>270924</u>
<u>BILLY BOY #2</u>	<u>451</u>	<u>101</u>	<u>270925</u>

That the notices of location of said claims are posted within the following Section(s), Township(s) and Range(s): SEC 16, 17, 19 AND 20, T22S, R10E, G&SRM, Arizona;

That WILLIAM PENNANT JR., whose address is 3219 E. 47TH ST. TUCSON, ARIZONA 85713, is the owner of the above-described claims; ONE OF THE

That between the 1ST day of SEPTEMBER, 2009 and the 1ST day of SEPTEMBER, 2010, at least \$100.00 dollars worth of work and improvements were done and performed upon or for the benefit of each of the said claims, not including the location work of the said claims;

That such work and improvements consisted of EXPLORATION AND SAMPLING BY DIGGING PITS AND TRENCHES USING PICK AND SHOVEL AND PROCESSING THE MATERIAL REMOVED TO FURTHER DEFINE MINERALIZATION and were performed by DAVID F. PENNANT, ERIC W. LAWRENCE, WILLIAM PENNANT III AND WILLIAM PENNANT JR.;


That all of the above-described work and improvements were performed by or at the expense of THE ABOVE NAMED PARTIES, the OWNERS, LOCATORS, ASSOCIATES of said claims, for the purpose of complying with the laws of the United States pertaining to assessment or annual work.

Dated this 23RD day of DECEMBER, 2010.

SUBSCRIBED AND SWORN TO before me this 23 day of DEC, 2010 by WILLIAM PENNANT.

My Commission Expires: JULY 31 2011

[Signature]
Notary Public



RECEIVED
BLMAZ STATE OFFICE

2010 DEC 29 A 11:14

PHOENIX, ARIZONA

United States Department of the Interior

Bureau of Land Management

LANDS/RECREATION & PLANNING

ONE N CENTRAL AVE

PHOENIX, AZ 85004 -2203

Phone:

Receipt

No:

2270242

Transaction #: 2341928

Date of Transaction: 12/29/2010

CUSTOMER:

WILLIAM J PENNANT
3219 E 47TH ST
TUCSON, AZ 85713-5220 US

LINE #	QTY	DESCRIPTION	REMARKS	UNIT PRICE	TOTAL
1	1.00	LOCATABLE MINERALS / MINING CLAIMS-NOT NEW-UNADJUD, ONE AUTH NO. ONLY / MINING CLAIM MONEY RECEIVED CASES: AMC211813/\$90.00	POL 2010/9	- n/a -	90.00
TOTAL:					\$90.00

PAYMENT INFORMATION

1	AMOUNT:	90.00	POSTMARKED:	12/23/2010
	TYPE:	CHECK	RECEIVED:	12/29/2010
	CHECK NO:	3344		
	NAME:	PENNANT, WILLIAM 3219 E 47TH ST TUCSON AZ 85713-5220 US		

REMARKS

PLEASE USE NEW AND UPDATED FORM FOR NEXT FILING SEASON

This receipt was generated by the automated BLM Collections and Billing System and is a paper representation of a portion of the official electronic record contained therein.

WILLIAM PENNANT JR.
3219 E. 47TH ST.
TUCSON, ARIZONA
85713

CERTIFIED MAIL™



7010 1670 0000 8642 9326



1000

85004

U.S. POSTAGE
PAID
TUCSON, AZ
85726
DEC 23, 10
AMOUNT

\$5.54
00037832-09

RETURN RECEIPT
REQUESTED

BUREAU OF LAND MANAGEMENT
1 NORTH CENTRAL AVENUE
SUITE 800
PHOENIX, ARIZONA
85004-4427

850044427



COMPLETE THIS SECTION		COMPLETE THIS SECTION	
<p>1. Article Addressed to:</p> <p>BUREAU OF LAND MANAGEMENT 1 NORTH CENTRAL AVENUE SUITE 800 PHOENIX, ARIZONA 85004-4427</p>		<p>2. Article Number</p> <p>(Transfer from service label)</p> <p>7010 1670 0000 8642 9326</p>	
<p>3. Service Type</p> <p><input checked="" type="checkbox"/> Certified Mail <input type="checkbox"/> Express Mail <input type="checkbox"/> Registered <input type="checkbox"/> Insured Mail <input type="checkbox"/> C.O.D. <input type="checkbox"/> Return Receipt for Merchandise</p>		<p>4. Restricted Delivery? (Extra Fee)</p> <p><input type="checkbox"/> Yes</p>	
<p>5. Is delivery address different from item 1? <input type="checkbox"/> Yes <input type="checkbox"/> No</p> <p>If YES, enter delivery address below:</p>		<p>6. Received by (Printed Name)</p> <p>C. Date of Delivery</p>	
<p>A. Signature</p> <p><input checked="" type="checkbox"/> Agent <input type="checkbox"/> Addressee</p>		<p>7. Complete items 1, 2, and 3. Also complete item 4 if Restricted Delivery is desired.</p> <p>■ Print your name and address on the reverse so that we can return the card to you.</p> <p>■ Attach this card to the back of the mailpiece, or on the front if space permits.</p>	

PS Form 3811, February 2004

Domestic Return Receipt

102595-02-M-1540

PLACE STICKER AT TOP OF ENVELOPE TO THE RIGHT
OF THE RETURN ADDRESS, FOLD AT DOTTED LINE

UNITED STATES
DEPARTMENT OF THE INTERIOR
BUREAU OF LAND MANAGEMENT

MAINTENANCE FEE WAIVER CERTIFICATION

SEE INSTRUCTIONS ON REVERSE

RECEIVED
BLM AZ STATE OFFICE

2010 AUG 31 P 2:34

PHOENIX, ARIZONA

AMC 270924

AMC 244743

FORM APPROVED
OMB NO. 4004-0114
Expires: December 31, 2002

AMC 211813

1. This small miner waiver is filed for the assessment year beginning at noon on September 1, 2010 and ending at noon on September 1, 2011.
2. The undersigned and all related parties owned ten or fewer mining claims, mill, or tunnel sites located and maintained on Federal lands in the United States of America on September 1, 2010.
3. The undersigned have performed the assessment work **required by law** for each mining claim listed **prior to filing this waiver** and understand that by filing this form; an affidavit of assessment work **must** be recorded by the December 30th following the filing of this waiver.
4. The undersigned understand that if the assessment work obligation has not yet come due under 30 U.S.C. 28 (for those claims in their first assessment year only); a notice of intent to hold reciting this condition **must** be recorded by the December 30th following the filing of this waiver.
5. The undersigned understand that mill and tunnel sites may also be listed upon this waiver and be waived from payment of the maintenance fee; and that a notice of intent to hold for these sites is required by the December 30th immediately following the filing of this waiver.
6. The undersigned understand and acknowledge that pursuant to 43 U.S.C. 1212 and 18 U.S.C. 1001; the filing or recording of a false, fictitious, or fraudulent document with the Bureau of Land Management may result in a fine of up to \$250,000, a prison term not to exceed five years, or both.
7. The mining claims, mill or tunnel sites for which this waiver from payment of the maintenance fees is requested are:

CLAIM OR SITE NAME	BLM RECORDATION SERIAL NUMBER
1. LUCKY GOLD #1	AMC 211813
2. LUCKY GOLD #4	AMC 211816
3. SHELLEY #1	AMC 244743
4. FRAGUITA'S #1	AMC 244744
5. FRAGUITA'S #2	AMC 244745
6. FRAGUITA'S #3	AMC 244746
7. FRAGUITA'S #4	AMC 244747
8. BILLY BOY	AMC 270924
9. BILLY BOY #2	AMC 270925
10.	

ENTERED INTO COMPUTER

The owner(s) (claimants) of the above mining claims and sites are:

9/17/10 RE

Shelley Reed-Pennant ✓
(Owner's Name - Please Print)

3219 E. 47th ST
(Street or P.O. Box)

Shelley Reed-Pennant
(Owner's Signature)

TUCSON AZ 85713
(City) (State) (Zip Code)

Lee David CARTER ✓
(Owner's Name - Please Print)

1632 E Hedrick DR.
(Street or P.O. Box)

Lee David Carter
(Owner's Signature)

TUCSON AZ 85719
(City) (State) (Zip Code)

Ronald A. Reed ✓
(Owner's Name - Please Print)

9215 NE 158th AVE
(Street or P.O. Box)

Ronald A. Reed
(Owner's Signature)

VANCOUVER WA 98682
(City) (State) (Zip Code)

David W. Palma ✓
(Owner's Name - Please Print)

5131 S. Aleppo Dr.
(Street or P.O. Box)

David W. Palma
(Owner's Signature)

TUCSON AZ 85706
(City) (State) (Zip Code)

WILLIAM PENNA J JR. ✓
(Owner's Name - Please Print)

3219 E. 47TH ST.
(Street or P.O. Box)

Noelle Reed Settle ✓
(Owner's Name - Please Print)

904 S. OSWEGO AVE.
(Street or P.O. Box)

Eric W Lawrence
(Owner's Name - Please Print)

944 S Magnolia
(Street or P.O. Box)

JOY Marie Reed ✓
(Owner's Name - Please Print)

1940 W. Anklam Rd
(Street or P.O. Box)

William Pennant III ✓
(Owner's Name - Please Print)

1210 S. Turquoise Vista #613
(Street or P.O. Box)

TUCSON ARIZONA 85713
(City) (State) (Zip Code)

Noelle Reed Settle
(Owner's Signature)

TULSA OKLAHOMA 74112
(City) (State) (Zip Code)

Eric W Lawrence
(Owner's Signature)

TUC AZ 85711
(City) (State) (Zip Code)

POA Shelley Reed Pennant
(Owner's Signature)

TUCSON AZ 85745
(City) (State) (Zip Code)

William Pennant III
(Owner's Signature)

Tucson AZ 85710
(City) (State) (Zip Code)

INSTRUCTIONS

1. This certification is made under the provisions of § 1744 of Title 43 and § 28-28k of Title 30 of the United States Code, and the regulations thereunder (43 CFR Part 3830).
2. The claimant(s) must fill in the dates in paragraph 1 for the beginning and ending of the assessment year for which this waiver is sought.
3. The claimant(s) must fill in the date in paragraph 2 for the beginning of the assessment year for which this waiver is sought.
4. All claim and site names and Bureau of Land Management (BLM) serial numbers must be listed for the mining claims, mill sites, and tunnel sites for which the waiver is sought.
5. All owners of the mining claims, mill sites, and tunnel sites and their addresses must be given.
6. This waiver form must be signed by all the claimants or their designated agent, in original form. If an agent is designated, a notarized designation of agent, signed by all of the claimants with proper address given, must be submitted with this waiver.

7. This form must be filed no later than September 1st for the upcoming assessment year in the BLM State Office where the mining claims or sites are recorded, or the waiver cannot be granted by the BLM. (Example: to obtain a waiver for the assessment year 2000, which begins at noon on September 1, 1999, you must qualify for and file for a waiver no later than September 1, 1999 in the proper BLM State Office).
8. For all mining claims which require assessment work, you must record an affidavit of labor on or before the December 30th immediately following the filing of this waiver. For all other mining claims or sites waived, you must record a notice of intent to hold on or before the December 30th immediately following the filing of this waiver.
9. Mill and tunnel sites may also be listed upon this waiver and be waived from payment of the maintenance fee. A notice of intent to hold for these sites is required to be filed by the December 30th following the filing of this waiver.

NOTICE/BURDEN HOURS STATEMENT

The Privacy Act of 1974, as amended, and the regulation in 43 CFR 2.48(d) provide that you be furnished the following information in connection with the information required by this certification of waiver from rental fees.

AUTHORITY: 30 U.S.C. 28-28k; 43 U.S.C. 1201, 1457, 1740, and 1744; and 43 CFR 3830.

PRINCIPLE PURPOSE: This information is to be used to verify that the owner(s) (claimants) of a mining claim has complied with 30 U.S.C. 28f and is entitled to perform assessment work in lieu of paying the maintenance fee for the mining claims listed on this form.

ROUTINE USE: (1) Adjudication of the claimant(s) certification of waiver from paying the maintenance fee otherwise required by 30 U.S.C. 28f. (2) Disclosure may be made to appropriate Federal agencies when location is made within the agency's geographic area of responsibility. (3) Information from the record and/or the record will be transferred to the appropriate Federal, State, or local agency, or a member of the public in response to a specific request for pertinent information. (4) Information may also be provided to the Department of Justice or in a proceeding before a court or adjudicative body; or to Federal, State, local or foreign agencies, when needed for enforcement of civil or criminal codes or applicable regulations concerning title rights upon the public land.

EFFECT OF NOT PROVIDING INFORMATION: Disclosure of this information is required by 30 U.S.C. 28f and 43 CFR Part 3830 for those qualified claimants wishing to take the small miner waiver allowed. Failure to supply the information required in this form to support the claimants certification of waiver from payment of the otherwise required maintenance fees will result in the waiver being disallowed and the mining claims subject to forfeiture by BLM under 30 U.S.C. 28i.

The Paperwork Reduction Act of 1995 requires us to tell you that:

This information is being collected to allow the BLM to determine if you qualify for a waiver from the payment of \$100 per mining claim or site maintenance fee established in 30 U.S.C. 28f and the implementing regulations at 43 CFR 3830. A response to this request is required in accordance with the statute to obtain your benefit.

BLM would like you to know that you do not have to respond to this, or any other, Federal agency-sponsored information collection unless it displays a currently valid OMB control number.

Public reporting burden for this form is estimated to average 8 minutes (0.133 hours) per response, including time to review instructions, gathering and maintaining data, and completing and reviewing the form. Direct comments regarding this burden estimate, or any other aspect of this form, to the U.S. Department of the Interior, Bureau of Land Management, (1004-0114) Bureau Clearance Officer (WO-630), Mail Stop 401, U.S. 1849 C St., N.W., Washington, D.C. 20240.

FOR OFFICIAL USE ONLY

PLEASE RETURN TO:
WILLIAM PENNANT JR.
3219 E. 47TH ST.
TUCSON, ARIZONA
85713

THANK YOU,
Bill

STATE OF ARIZONA
"DURABLE" GENERAL POWER OF ATTORNEY
Instructions and Form

PHOENIX, ARIZONA

2010 MAR 32

RECEIVED
CLM AZ STATE OFFICE

GENERAL INSTRUCTIONS: Use this Durable General Power of Attorney form if you want to authorize someone to handle your financial affairs if you become unable to do so in the future, or if you simply want someone to handle these things for you. A "Durable" General Power of Attorney allows you to name a representative to make legally binding decisions regarding your money, property, and other assets. Read the "General Information" to learn more about this important document. Also, you should check with your bank and other financial institutions to determine if they will accept this form of Durable General Power of Attorney or if they require you to sign their own form.

Be sure you understand the importance of this document before you sign it. Talk to your family members, friends, and others you trust about your choices. Also, it is a good idea to talk with a lawyer before you sign any important legal document, including this form. If you decide this is the form you want to use, complete the form. Do not sign this form until your witness and a Notary Public are present to witness the signing. There are further instructions for you about signing this form on page 2.

NOTICE: Before you sign a Durable General Power of Attorney, you should consult a lawyer. It is important for you to be aware of not only the benefits but also the possible disadvantages of signing this document. Be sure you understand the extent of the power you are giving your representative over your business and financial affairs and the harm your representative could cause you if he/she uses bad judgment or is unscrupulous about protecting your property.

1. Information about me: (I am called the "Principal")

My Name: JOY M. REED
My Address: 1940 W. ANKLAH RD
TUCSON, AZ 85745

My Age: 73
My Date of Birth: 11-10-1935
My Telephone: 520 624 7335

2. Selection of my Representative: (Also called an "agent")

I choose the following person to act as my representative AND to use my money, property, or assets as identified below only in my best interests, which means solely for my benefit and not for my representative's benefit. I do not authorize my representative to receive a commission, compensation, or fees for this service unless and until I have specifically authorized and identified such matters in detail in a written contract in which I separately initial such authorization, sign the document, and have the document witnessed or notarized.

Name: Shelley Reed-Pennant
Street Address: 3219 E. 47th ST
City, State, Zip: TUCSON, AZ 85713

Home Telephone: 520 731 6124
Work Telephone: _____
Cell Telephone: 520 395 5999

3. When I want this Durable General Power of Attorney to become effective:

NOTE: Initial or mark A or B below. You can make a Durable General Power of Attorney effective immediately, or only if and when you are disabled or incapacitated and can no longer make your own financial decisions. "Incapacitated" means mentally or physically impaired so that you lack sufficient understanding or capacity to make or communicate responsible decisions about yourself. This decision might be made by a physician, psychologist, or another health care professional who can evaluate if you are incapacitated. Talk to a lawyer who can advise you how and by whom your incapacity or disability can be determined.

- ☐ A. I DO NOT WANT This Power to be Effective Unless and Until I Become Unable or Lack Capacity to Make My Own Financial and Business Decisions: I want to allow my representative to act for me only if and when I become disabled or lack capacity to handle my own decisions.
- ☒ B. I DO WANT This Power to be Effective Immediately and to Last Even if I Become Disabled. I expressly want to allow my representative to act for me from this point on regardless of how much time passes. If I later suffer a sudden disability or incapacity, I still want this Power to be effective.

PHOENIX, ARIZONA
2010 MAR 31
RECEIVED
CLM AZ STATE OFFICE

DURABLE GENERAL POWER OF ATTORNEY (Cont'd)

4. What I AUTHORIZE my Representative to do:

My representative is authorized to make day-to-day financial and business decisions for me to ensure that my daily quality of living continues in a manner to which I have been accustomed and/or which I am able to afford. My representative should discuss my choices with me if I am able to communicate in any manner and should explain to me any choices he/she makes, if I am able to understand.

I want my representative to complete and sign any legal, financial, or business documents that require my authorization, and to transact business and/or carry out my financial affairs on my behalf. This authority includes but is not limited to the following powers:

- ✓ To issue and/or endorse any checks on my behalf, and to open or close accounts of any nature in my name or his/her name, and to make deposits to and withdrawals from my checking and savings accounts, and to have access to any safe deposit boxes that I might have.
- ✓ To complete and sign any business, financial, or legal documents, including those related to Social Security benefits, government bonds, mutual funds, certificates of deposit, annuities, and retirement benefits, and to file on my behalf federal and state tax returns, and documents related to Social Security, Medicare, Medicaid, and any insurance.
- ✓ To make any and all investments on my behalf.
- ✓ To borrow against or request the cash surrender value of any of my life insurance policies and to transfer ownership of any such policies to the named beneficiaries, and to borrow money in my name and provide any documents necessary to give any lender a security interest.
- ✓ To sell, lease, or mortgage any real or personal property that I own.
- ✓ To authorize any persons to provide assistance to me with the matters listed above or other matters. These include, but are not limited to, attorneys, financial advisors, real estate agents, and health care professionals.

5. What I DO NOT AUTHORIZE my Representative to do: Here is what I do not authorize my representative to do with my money, property or other assets. (Write in any restrictions you want, or write in "not applicable.")

PRINCIPAL'S STATEMENTS AND OATH

Instructions: This Durable General Power of Attorney must be signed and sworn to by you and your witness before a Notary Public and must show the Notary Public's certificate and official seal. Your witness CANNOT be the person you have chosen as your representative, your representative's spouse or child, or the Notary Public. If you are unable to sign, someone can sign on your behalf, but it must be done in your conscious presence and with your consent.

I am under oath and I sign my name to this Durable General Power of Attorney. I declare to the Notary Public that I sign this document as my power of attorney. I sign it willingly, or I willingly directed someone else to sign it for me. I sign it as my free and voluntary act for the purposes as stated in this Durable General Power of Attorney. I am eighteen years of age or older, of sound mind and I am under no constraint or undue influence.

Name: _____

Terry M. Goddard

Date: _____

06/12/09

RECEIVED
PLM AZ STATE OFFICE
2010 AUG 02 11:03
PHOENIX, ARIZONA

RECEIVED
PLM AZ STATE OFFICE
2010 AUG 31 02:34
PHOENIX, ARIZONA

DURABLE GENERAL POWER OF ATTORNEY (Last Page)

WITNESSES' STATEMENTS AND OATH

I am under oath and I sign my name to this Durable General Power of Attorney as the witness. I declare to the Notary Public that the person whose Durable General Power of Attorney this is (Principal) signed the document as his/her power of attorney. He/she signed it willingly, or willingly directed another to sign for him/her. In the presence and hearing of the Principal, sign this Durable General Power of Attorney as witness to the Principal's signing. To the best of my knowledge the Principal is eighteen years of age or older, of sound mind, and under no constraint or undue influence. I further swear that I am not a child or spouse of the representative selected by the Principal.

Name: William L. Rowe

Date: 6/12/09

NOTARY PUBLIC

STATE OF ARIZONA
COUNTY OF PINAL

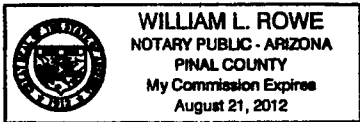
ss

The undersigned, being a Notary Public certified in Arizona, declares that this Durable General Power of Attorney was subscribed, sworn to and acknowledged before me by JAY MARIE REED, the Principal, and subscribed and sworn to before me by William Rowe, the Witness, this 12 day of June 2009. The person making this Durable General Power of Attorney (the Principal) appears to me to be of sound mind and free from duress.

WITNESS MY HAND AND SEAL this 12 day of June, 2009

Notary Public: William L. Rowe

My commission expires: 8/21/2012




RECEIVED
PLM AZ STATE OFFICE
2010 AUG 32 P 1:03
PHOENIX, ARIZONA

WILLIAM PENNANT JR.
3219 E. 47TH ST.
TUCSON, ARIZONA

CERTIFIED MAIL



7 7876



85004

U.S. POSTAGE
PAID
TUCSON, AZ
85726
AUG 31, 10
AMOUNT

\$5.54
00027952-06

RECEIVED
AZ STATE OFFICE
AUG 30 P
PHOENIX, ARIZONA
Return Receipt Requested
Showing Address
Where Delivered

BUREAU OF LAND MANAGEMENT
ONE N. CENTRAL AVENUE
SUITE 800
PHOENIX, ARIZONA
85004-4427
RECEIVED
BLM AZ STATE OFFICE

ATTN: WAIVER

85004+4427



AFFIDAVIT OF PERFORMANCE OF ANNUAL LABOR

STATE OF ARIZONA)
COUNTY OF PIMA) ss

2009 DEC 23

RECEIVED
BLM STATE OFFICE

AMC
211813
244743
270924

WILLIAM PENNANT JR., being duly sworn, deposes and says: >

That he is a citizen of the United States, more than eighteen (18) years of age and resides at 3219 E. 47TH ST., PIMA County, Arizona; TUCSON, ARIZONA 85713

That he is personally acquainted with the following unpatented mining claims situated in the ARIVACA/BLANCO Mining District, PIMA County, Arizona, the name(s), book(s) and page(s) of recording of the location notice(s) in the office of the recorder of said county and the BLM serial numbers of which are as follows:

Claim Name	Recorded Book	Page	A MC. No
LUCKY GOLD #1	7127	914	211813 L
LUCKY GOLD #4	7127	923	211816

That the notices of location of said claims are posted within the following Section(s), Township(s) and Range(s): SEC 9, T22S, R10E, G&SRM, Arizona;

That WILLIAM PENNANT JR., whose address is 3219 E. 47TH ST. TUCSON, ARIZONA 85713, is the owner of the above-described claims; ONE OF THE

That between the 1ST day of SEPTEMBER, 2008 and the 1ST day of SEPTEMBER, 2009, at least \$100.00 dollars worth of work and improvements were done and performed upon or for the benefit of each of the said claims, not including the location work of the said claims;

That such work and improvements consisted of EXPLORATION AND SAMPLING BY DIGGING PITS AND TRENCHES USING PICK AND SHOVEL AND PROCESSING THE MATERIAL REMOVED TO FURTHER DEFINE MINERALIZATION. and were performed by ERIC W. LAWRENCE, DAVID F. PENNANT, WILLIAM PENNANT III AND WILLIAM PENNANT JR.;

That all of the above-described work and improvements were OWNERS, LOCATORS, ASSOCIATES performed by or at the expense of THE ABOVE NAMED PARTIES, the of said claims, for the purpose of complying with the laws of the United States pertaining to assessment or annual work.

Dated this 21ST day of DECEMBER, 2009.

SUBSCRIBED AND SWORN TO before me this 21 day of Dec, 2009 by WILLIAM PENNANT JR.

My Commission Expires: July 31, 2011

Yolanda V. McIver
Notary Public



BLM

AFFIDAVIT OF PERFORMANCE OF ANNUAL LABOR

STATE OF ARIZONA)
COUNTY OF SANTA CRUZ) ss

WILLIAM PENNANT JR., being duly sworn, deposes and says:
That he is a citizen of the United States, more than eighteen (18) years of age and resides at 3219 E. 47TH ST, TUCSON, ARIZONA 85713, County, Arizona;

That he is personally acquainted with the following unpatented mining claims situated in the ARIVACA/BLANCO Mining District, SANTA CRUZ County, Arizona, the name(s), book(s) and page(s) of recording of the location notice(s) in the office of the recorder of said county and the BLM serial numbers of which are as follows:

<u>Claim Name</u>	<u>Recorded Book</u>	<u>Page</u>	<u>A MC. No</u>
<u>SHELLEY #1</u>	<u>407</u>	<u>560</u>	<u>244743L</u>
<u>FRAGUITAS #1</u>	<u>407</u>	<u>562</u>	<u>244744</u>
<u>FRAGUITAS #2</u>	<u>407</u>	<u>564</u>	<u>244745</u>
<u>FRAGUITAS #3</u>	<u>407</u>	<u>566</u>	<u>244746</u>
<u>FRAGUITAS #4</u>	<u>407</u>	<u>568</u>	<u>244747</u>
<u>BILLY BOY</u>	<u>451</u>	<u>99</u>	<u>270924L</u>
<u>BILLY BOY #2</u>	<u>451</u>	<u>101</u>	<u>270925</u>

That the notices of location of said claims are posted within the following Section(s), Township(s) and Range(s): SEC 16, 17, 19 AND 20, T22S, R10E, GCSRM, Arizona;

That WILLIAM PENNANT JR., whose address is 3219 E. 47TH ST. TUCSON, ARIZONA 85713, is the owner of the above-described claims;

That between the 1ST day of SEPTEMBER, 2008 and the 1ST day of SEPTEMBER, 2009, at least \$100.00 dollars worth of work and improvements were done and performed upon or for the benefit of each of the said claims, not including the location work of the said claims;

That such work and improvements consisted of EXPLORATION AND SAMPLING BY DIGGING PITS AND TRENCHES USING PICK AND SHOVEL AND PROCESSING THE MATERIAL REMOVED TO FURTHER DEFINE MINERALIZATION, and were performed by WILLIAM PENNANT JR., ERIC W. LAWRENCE, DAVID F. PENNANT AND WILLIAM PENNANT JR.;


That all of the above-described work and improvements were performed by or at the expense of THE ABOVE NAMED PARTIES, the OWNERS, ASSOCIATES of said claims, for the purpose of complying with the laws of the United States pertaining to assessment or annual work.

Dated this 21ST day of DECEMBER, 2009.

SUBSCRIBED AND SWORN TO before me this 21 day of DEC, 2009 by WILLIAM PENNANT JR.

My Commission Expires: JUL 31, 2011

[Signature]
Notary Public



BLM

United States Department of the Interior

Bureau of Land Management

BUSINESS & SUPPORT SVCS DIV

ONE N CENTRAL AVE SUITE 800

PHOENIX, AZ 85004 -4427

Phone: (602) 417-9200

Receipt

No:

2058604

Transaction #: 2124765

Date of Transaction: 12/23/2009

CUSTOMER: WILLIAM J PENNANT
3219 E 47TH ST
TUCSON, AZ 85713-5220 US

LINE #	QTY	DESCRIPTION	REMARKS	UNIT PRICE	TOTAL
1	1.00	LOCATABLE MINERALS / MINING CLAIMS-NOT NEW-UNADJUD, ONE AUTH NO. ONLY / MINING CLAIM MONEY RECEIVED CASES: AMC211813/\$90.00	POL 2009/9	- n/a -	90.00
TOTAL:					\$90.00

PAYMENT INFORMATION					
1	AMOUNT:	90.00		POSTMARKED:	12/21/2009
	TYPE:	CHECK		RECEIVED:	12/23/2009
	CHECK NO:	3200			
	NAME:	PENNANT, WILLIAM 3219 E 47TH ST TUCSON AZ 85713-5220 US			

REMARKS

This receipt was generated by the automated BLM Collections and Billing System and is a paper representation of a portion of the official electronic record contained therein.

UNITED STATES
DEPARTMENT OF THE INTERIOR
BUREAU OF LAND MANAGEMENT

MAINTENANCE FEE WAIVER CERTIFICATION

SEE INSTRUCTIONS ON REVERSE

RECEIVED

BLM AZ STATE OFFICE SEP 01 2009

2009 AUG 32

FORM APPROVED
BLS 1004-0114
Expires: December 31, 2002

PHOENIX, ARIZONA

1. This small miner waiver is filed for the assessment year beginning at noon on September 1, 2009 and ending at noon on September 1, 2010.
2. The undersigned and all related parties owned ten or fewer mining claims, mill, or tunnel sites located and maintained on Federal lands in the United States of America on September 1, 2009.
3. The undersigned have performed the assessment work required by law for each mining claim listed prior to filing this waiver and understand that by filing this form; an affidavit of assessment work must be recorded by the December 30th following the filing of this waiver.
4. The undersigned understand that if the assessment work obligation has not yet come due under 30 U.S.C. 28 (for those claims in their first assessment year only); a notice of intent to hold reciting this condition must be recorded by the December 30th following the filing of this waiver.
5. The undersigned understand that mill and tunnel sites may also be listed upon this waiver and be waived from payment of the maintenance fee; and that a notice of intent to hold for these sites is required to be recorded by the December 30th immediately following the filing of this waiver.
6. The undersigned understand and acknowledge that pursuant to 43 U.S.C. 1212 and 18 U.S.C. 1001; the filing or recording of a false, fictitious, or fraudulent document with the Bureau of Land Management may result in a fine of up to \$250,000, a prison term not to exceed five years, or both.
7. The mining claims, mill or tunnel sites for which this waiver from payment of the maintenance fees is requested are:

CLAIM OR SITE NAME	BLM RECORDATION SERIAL NUMBER
1. LUCKY GOLD #1	AMC 211813 L
2. LUCKY GOLD #4	AMC 211816
3. SHELLEY #1	AMC 244743 L
4. FRAGUITA'S #1	AMC 244744
5. FRAGUITA'S #2	AMC 244745
6. FRAGUITA'S #3	AMC 244746
7. FRAGUITA'S #4	AMC 244747
8. BILLY BOY	AMC 270924 L9/16
9. BILLY BOY #2	AMC 270925
10.	

The owner(s) (claimants) of the above mining claims and sites are:

✓ WILLIAM PENNANT JR.
(Owner's Name - Please Print)

3219 E. 47TH ST.
(Street or P.O. Box)

William Pennant Jr.
(Owner's Signature)
TUCSON ARIZONA 85713
(City) (State) (Zip Code)

✓ RONALD REED
(Owner's Name - Please Print)

9215 NE 158TH AVE
(Street or P.O. Box)

Ronald Reed
(Owner's Signature)
VANCOUVER WA 98682
(City) (State) (Zip Code)

✓ David W. Palmer
(Owner's Name - Please Print)

5131 S Aleppo Dr.
(Street or P.O. Box)

David Palmer
(Owner's Signature)
TUCSON AZ 85706
(City) (State) (Zip Code)

✓ Lee David CARTE
(Owner's Name - Please Print)

1632 E Hedrick DR.
(Street or P.O. Box)

Lee D. Carte
(Owner's Signature)
TUCSON AZ 85719
(City) (State) (Zip Code)



✓ Shelley Reed-Pennant

(Owner's Name - Please Print)

3219 E. 47th ST

(Street or P.O. Box)

✓ Noelle Reed - Settle

(Owner's Name - Please Print)

904 S. Oswego Ave.

(Street or P.O. Box)

✓ Joy Marie Reed

(Owner's Name - Please Print)

1940 W. Anklam Rd

(Street or P.O. Box)

✓ William Pennant III

(Owner's Name - Please Print)

1210 S. Turquoise Vista #613

(Street or P.O. Box)

✓ Eric W Lawrence

(Owner's Name - Please Print)

944 S Magnolia

(Street or P.O. Box)

Shelley Reed-Pennant

(Owner's Signature)

Tucson

(City)

AZ 85713

(State)

(Zip Code)

Noelle Reed Settle

(Owner's Signature)

Tulsa

(City)

OK 74112

(State)

(Zip Code)

Joy M. Reed

(Owner's Signature)

Tucson

(City)

AZ 85745

(State)

(Zip Code)

William Pennant III

(Owner's Signature)

Tucson

(City)

AZ 85710

(State)

(Zip Code)

Eric W Lawrence

(Owner's Signature)

Tucson

(City)

Arizona 85711

(State)

(Zip Code)

INSTRUCTIONS

1. This certification is made under the provisions of § 1744 of Title 43 and § 28-28k of Title 30 of the United States Code; and the regulations thereunder (43 CFR Part 3830).
2. The claimant(s) must fill in the dates in paragraph 1 for the beginning and ending of the assessment year for which this waiver is sought.
3. The claimant(s) must fill in the date in paragraph 2 for the beginning of the assessment year for which this waiver is sought.
4. All claim and site names and Bureau of Land Management (BLM) serial numbers must be listed for the mining claims, mill sites, and tunnel sites for which the waiver is sought.
5. All owners of the mining claims, mill sites, and tunnel sites and their addresses must be given.
6. This waiver form must be signed by all the claimants or their designated agent, in original form. If an agent is designated, a notarized designation of agent, signed by all of the claimants with proper address given, must be submitted with this waiver.

7. This form must be filed no later than September 1st for the upcoming assessment year in the BLM State Office where the mining claims or sites are recorded, or the waiver cannot be granted by the BLM. (Example: to obtain a waiver for the assessment year 2000 which begins at noon on September 1, 1999, you must qualify for and file for a waiver no later than September 1, 1999 in the proper BLM State Office).
8. For all mining claims which require assessment work, you must record an affidavit of labor on or before the December 31st immediately following the filing of this waiver. For all other mining claims or sites waived, you must record a notice of intent to hold on or before the December 30th immediately following the filing of this waiver.
9. Mill and tunnel sites may also be included upon this waiver and be waived from payment of the maintenance fee. A notice of intent to hold for these sites is required to be filed by the December 30th following the filing of this waiver.

NOTICE/BURDEN HOURS STATEMENT

The Privacy Act of 1974, as amended, and the regulation in 43 CFR 2.48(d) provide that you be furnished the following information in connection with the information required by this certification of waiver from rental fees.

AUTHORITY: 30 U.S.C. 28-28k; 43 U.S.C. 1201, 1457, 1740, and 1744; and 43 CFR 3830.

PRINCIPLE PURPOSE: This information is to be used to verify that the owner(s) (claimants) of a mining claim has complied with 30 U.S.C. 28f and is entitled to perform assessment work in lieu of paying the maintenance fee for the mining claims listed on this form.

ROUTINE USE: (1) Adjudication of the claimant(s) certification of waiver from paying the maintenance fee otherwise required by 30 U.S.C. 28f. (2) Disclosure may be made to appropriate Federal agencies when location is made within the agency's geographic area of responsibility. (3) Information from the record and/or the record will be transferred to the appropriate Federal, State, or local agency, or a member of the public in response to a specific request for pertinent information. (4) Information may also be provided to the Department of Justice or in a proceeding before a court or adjudicative body; or to Federal, State, local or foreign agencies, when needed for enforcement of civil or criminal codes or applicable regulations concerning title rights upon the public land.

EFFECT OF NOT PROVIDING INFORMATION: Disclosure of this information is required by 30 U.S.C. 28f and 43 CFR Part 3830 for those qualified claimants wishing to take the small miner waiver allowed. Failure to supply the information required in this form to support the claimants certification of waiver from payment of the otherwise required maintenance fees will result in the waiver being disallowed and the mining claims subject to forfeiture by BLM under 30 U.S.C. 28i.

The Paperwork Reduction Act of 1995 requires us to inform you that:

This information is being collected to allow the BLM to determine if you qualify for a waiver from the payment of \$100 per mining claim or site maintenance fee established in 30 U.S.C. 28f and the implementing regulations at 43 CFR 3830. A response to this request is required in accordance with the statute to obtain your benefit.

BLM would like you to know that you do not have to respond to this, or any other, Federal agency-sponsored information collection unless it displays a currently valid OMB control number.

Public reporting burden for this form is estimated to average 8 minutes (0.133 hours) per response, including time to review instructions, gathering and maintaining data, and completing and reviewing the form. Direct comments regarding this burden estimate, or any other aspect of this form, to the U.S. Department of the Interior, Bureau of Land Management, (1004-0114) Bureau Clearance Officer (WO-630), Mail Stop 401 LS, 1849 C St., N.W., Washington, D.C. 20240.

FOR OFFICIAL USE ONLY

UNITED STATES
DEPARTMENT OF THE INTERIOR
BUREAU OF LAND MANAGEMENT

MAINTENANCE FEE WAIVER CERTIFICATION

SEE INSTRUCTIONS ON REVERSE

AMC

AMC 211813
AMC 244743
AMC 270924

FORM APPROVED
OMB NO. 1004-0114
Expires: December 31, 2002

Scale

1. This small miner waiver is filed for the assessment year beginning at noon on September 1, 2008 and ending at noon on September 1, 2009.
2. The undersigned and all related parties owned ten or fewer mining claims, mill, or tunnel sites located and maintained on Federal lands in the United States of America on September 1, 2008.
3. The undersigned have performed the assessment work required by law for each mining claim listed prior to filing this waiver and understand that by filing this form; an affidavit of assessment work must be recorded by the December 30th following the filing of this waiver.
4. The undersigned understand that if the assessment work obligation has not yet come due under 30 U.S.C. 28 (for those claims in their first assessment year only); a notice of intent to hold reciting this condition must be recorded by the December 30th following the filing of this waiver.
5. The undersigned understand that mill and tunnel sites may also be listed upon this waiver and be waived from payment of the maintenance fee; and that a notice of intent to hold for these sites is required to be recorded by the December 30th immediately following the filing of this waiver.
6. The undersigned understand and acknowledge that pursuant to 43 U.S.C. 1212 and 18 U.S.C. 1001; the filing or recording of a false, fictitious, or fraudulent document with the Bureau of Land Management may result in a fine of up to \$250,000, a prison term not to exceed five years, or both.
7. The mining claims, mill or tunnel sites for which this waiver from payment of the maintenance fees is requested are:

CLAIM OR SITE NAME	BLM RECORDATION SERIAL NUMBER
1. LUCKY GOLD #1	AMC 211813
2. LUCKY GOLD #4	AMC 211816
3. SHELLEY #1	AMC 244743
4. FRAGUITA'S #1	AMC 244744
5. FRAGUITA'S #2	AMC 244745
6. FRAGUITA'S #3	AMC 244746
7. FRAGUITA'S #4	AMC 244747
8. BILLY BOY	AMC 270924
9. BILLY BOY #2	AMC 270925
10.	


The owner(s) (claimants) of the above mining claims and sites are:

WILLIAM PENNANT JR.
(Owner's Name - Please Print)
3219 E. 42TH ST.
(Street or P.O. Box)

Noëlle Beed Settle
(Owner's Name - Please Print)
904 S. Osweon Ave.
(Street or P.O. Box)

Eric W Lawrence
(Owner's Name - Please Print)
944 S Magnolia
(Street or P.O. Box)

William Pennant III
(Owner's Name - Please Print)
1210 S. Turquoise Vista #613
(Street or P.O. Box)


(Owner's Signature)
TUCSON ARIZONA 85713
(City) (State) (Zip Code)

Noëlle Beed Settle
(Owner's Signature)
Tulsa OK 74112
(City) (State) (Zip Code)

Eric W Lawrence
(Owner's Signature)
Tucson Arizona 85711
(City) (State) (Zip Code)

William Pennant III
(Owner's Signature)
Tucson Arizona 85710
(City) (State) (Zip Code)

Don REED

(Owner's Name - Please Print)

9215 NW 158th AVE

(Street or P.O. Box)

David W. Palmer

(Owner's Name - Please Print)

5131 S. Aleppo Dr.

(Street or P.O. Box)

Lee DAVID CARTE

(Owner's Name - Please Print)

1632 E Hedrick DR.

(Street or P.O. Box)

Joy M. Reed

(Owner's Name - Please Print)

1940 W. Anklam Rd

(Street or P.O. Box)

Shelley Reed-Pennant

(Owner's Name - Please Print)

3219 E. 47th ST

(Street or P.O. Box)

Don REED

(Owner's Signature)

VANCOUVER

(City)

WA

(State)

98682

(Zip Code)

David W. Palmer

(Owner's Signature)

Tucson

(City)

AZ

(State)

85706

(Zip Code)

Lee D. Carte

(Owner's Signature)

TUC

(City)

AZ

(State)

85719

(Zip Code)

Joy M. Reed

(Owner's Signature)

TUCSON

(City)

AZ

(State)

85745

(Zip Code)

Shelley Reed-Pennant

(Owner's Signature)

TUCSON

(City)

AZ

(State)

85713

(Zip Code)

INSTRUCTIONS

1. This certification is made under the provisions of § 1744 of Title 43 and § 28-28k of Title 30 of the United States Code; and the regulations thereunder (43 CFR Part 3830).
2. The claimant(s) must fill in the dates in paragraph 1 for the beginning and ending of the assessment year for which this waiver is sought.
3. The claimant(s) must fill in the date in paragraph 2 for the beginning of the assessment year for which this waiver is sought.
4. All claim and site names and Bureau of Land Management (BLM) serial numbers must be listed for the mining claims, mill sites, and tunnel sites for which the waiver is sought.
5. All owners of the mining claims, mill sites, and tunnel sites and their addresses must be given.
6. This waiver form must be signed by all the claimants or their designated agent, in original form. If an agent is designated, a notarized designation of agent, signed by all of the claimants with proper address given, must be submitted with this waiver.

7. This form must be filed no later than September 1st for the upcoming assessment year in the BLM State Office where the mining claims or sites are recorded, or the waiver cannot be granted by the BLM. (Example: to obtain a waiver for the assessment year 2000, which begins at noon on September 1, 1999, you must qualify for and file for a waiver no later than September 1, 1999 in the proper BLM State Office).
8. For all mining claims which require assessment work, you must record an affidavit of labor on or before the December 30th immediately following the filing of this waiver. For all other mining claims or sites waived, you must record a notice of intent to hold on or before the December 30th immediately following the filing of this waiver.
9. Mill and tunnel sites may also be listed upon this waiver and be waived from payment of the maintenance fee. A notice of intent to hold for these sites is required to be filed by the December 30th following the filing of this waiver.

NOTICE/BURDEN HOURS STATEMENT

The Privacy Act of 1974, as amended, and the regulation in 43 CFR 2.48(d) provide that you be furnished the following information in connection with the information required by this certification of waiver from rental fees.

AUTHORITY: 30 U.S.C. 28-28k; 43 U.S.C. 1201, 1457, 1740, and 1744; and 43 CFR 3830.

PRINCIPLE PURPOSE: This information is to be used to verify that the owner(s) (claimants) of a mining claim has complied with 30 U.S.C. 28f and is entitled to perform assessment work in lieu of paying the maintenance fee for the mining claims listed on this form.

ROUTINE USE: (1) Adjudication of the claimant(s) certification of waiver from paying the maintenance fee otherwise required by 30 U.S.C. 28f. (2) Disclosure may be made to appropriate Federal agencies when location is made within the agency's geographic area of responsibility. (3) Information from the record and/or the record will be transferred to the appropriate Federal, State, or local agency, or a member of the public in response to a specific request for pertinent information. (4) Information may also be provided to the Department of Justice or in a proceeding before a court or adjudicative body; or to Federal, State, local or foreign agencies, when needed for enforcement of civil or criminal codes or applicable regulations concerning title rights upon the public land.

EFFECT OF NOT PROVIDING INFORMATION: Disclosure of this information is required by 30 U.S.C. 28f and 43 CFR Part 3830 for those qualified claimants wishing to take the small miner waiver allowed. Failure to supply the information required in this form to support the claimants certification of waiver from payment of the otherwise required maintenance fees will result in the waiver being disallowed and the mining claims subject to forfeiture by BLM under 30 U.S.C. 28i.

The Paperwork Reduction Act of 1995 requires us to inform you that:

This information is being collected to allow the BLM to determine if you qualify for a waiver from the payment of \$100 per mining claim or site maintenance fee established in 30 U.S.C. 28f and the implementing regulations at 43 CFR 3830. A response to this request is required in accordance with the statute to obtain your benefit.

BLM would like you to know that you do not have to respond to this, or any other, Federal agency-sponsored information collection unless it displays a currently valid OMB control number.

Public reporting burden for this form is estimated to average 8 minutes (0.133 hours) per response, including time to review instructions, gathering and maintaining data, and completing and reviewing the form. Direct comments regarding this burden estimate, or any other aspect of this form, to the U.S. Department of the Interior, Bureau of Land Management, (1004-0114) Bureau Clearance Officer (WO-630), Mail Stop 401 LS, 1849 C St., N.W., Washington, D.C. 20240.

FOR OFFICIAL USE ONLY

SEP - 2 A

AFFIDAVIT OF PERFORMANCE OF ANNUAL LABOR

STATE OF ARIZONA)
COUNTY OF SANTA CRUZ) ss

AMC 244743
AMC 270925
AMC 211813

WILLIAM PENNANT JR., being duly sworn, deposes and says:

That he is a citizen of the United States, more than eighteen (18) years of age and resides at 3219 E. 47TH ST., PIMA County, Arizona; TUCSON, ARIZONA 85713

That he is personally acquainted with the following unpatented mining claims situated in the ARIYACA/BLANCO Mining District, SANTA CRUZ County, Arizona, the name(s), book(s) and page(s) of recording of the location notice(s) in the office of the recorder of said county and the BLM serial numbers of which are as follows:

<u>Claim Name</u>	<u>Recorded Book</u>	<u>Page</u>	<u>A MC. No</u>
SHELLEY #1	407	560	244743
FRAGUITA'S #1	407	562	244744
FRAGUITA'S #2	407	564	244745
FRAGUITA'S #3	407	566	244746
FRAGUITA'S #4	407	568	244747
BILLY BOY	451	99	270924
BILLY BOY #2	451	101	270925

That the notices of location of said claims are posted within the following Section(s), Township(s) and Range(s): SEC 16, 17, 19 AND 20, T 22 S, R 10 E, G&SRM, Arizona;

That WILLIAM PENNANT JR., whose address is 3219 E. 47TH ST. TUCSON, ARIZONA 85713, is the owner of the above-described claims; ONE OF THE

That between the 1ST day of SEPTEMBER, 2007 and the 1ST day of SEPTEMBER, 2008, at least \$ 100.00 dollars worth of work and improvements were done and performed upon or for the benefit of each of the said claims, not including the location work of the said claims;

That such work and improvements consisted of EXPLORATION AND SAMPLING BY DIGGING PITS AND TRENCHES USING PICK AND SHOVEL AND PROCESSING THE MATERIAL REMOVED TO FURTHER DEFINE MINERALIZATION. and were performed by ERIC W. LAWRENCE, WILLIAM PENNANT III, DAVID F. PENNANT AND WILLIAM PENNANT JR.;

That all of the above-described work and improvements were performed by or at the expense of THE ABOVE NAMED PARTIES, the OWNERS, LOCATORS, ASSOCIATES of said claims, for the purpose of complying with the laws of the United States pertaining to assessment or annual work.

Dated this 23RD day of DECEMBER, 2008.

PHOENIX, ARIZONA

SUBSCRIBED AND SWORN TO before me this 23 day of DEC, 2008 by WILLIAM PENNANT JR.

My Commission Expires JULY 31, 2011
BLM AZ STATE OFFICE

Notary Public

RE 1/15/09

AFFIDAVIT OF PERFORMANCE OF ANNUAL LABOR

STATE OF ARIZONA)
) ss
COUNTY OF PIMA)

WILLIAM PENNANT JR., being duly sworn, deposes and says:

That he is a citizen of the United States, more than eighteen (18) years of age and resides at 3219 E. 47TH ST, PIMA County, Arizona; TUCSON, ARIZONA 85713

That he is personally acquainted with the following unpatented mining claims situated in the PRIVACA/BLANCO Mining District, PIMA County, Arizona, the name(s), book(s) and page(s) of recording of the location notice(s) in the office of the recorder of said county and the BLM serial numbers of which are as follows:

<u>Claim Name</u>	<u>Book</u>	<u>Page</u>	<u>A MC. No</u>
LUCKY GOLD #1	7127	914	211813
LUCKY GOLD #4	7127	923	211816

That the notices of location of said claims are posted within the following Section(s), Township(s) and Range(s): SEC 9, T22S, R10E, G&SRM, Arizona;

That WILLIAM PENNANT JR., whose address is 3219 E. 47TH ST. TUCSON, ARIZONA 85713, is ~~the~~ ONE OF THE owner(s) of the above-described claims;

That between the 1ST day of SEPTEMBER, 2007 and the 1ST day of SEPTEMBER, 2008, at least \$100.00 dollars worth of work and improvements were done and performed upon or for the benefit of each of the said claims, not including the location work of the said claims;

That such work and improvements consisted of EXPLORATION AND SAMPLING BY DIGGING PITS AND TRENCHES USING PICK AND SHOVEL AND PROCESSING THE MATERIAL REMOVED TO FURTHER DEFINE MINERALIZATION. and were performed by ERIC W. LAWRENCE, WILLIAM PENNANT III, DAVID F. PENNANT AND WILLIAM PENNANT JR.;

That all of the above-described work and improvements were OWNERS, performed by or at the expense of THE ABOVE NAMED PARTIES, the LOCATORS, ASSOCIATES of said claims, for the purpose of complying with the laws of the United States pertaining to assessment or annual work.

Dated this 23RD day of DECEMBER, 2008.

PHOENIX, ARIZONA

SUBSCRIBED AND SWORN TO before me this 23 day of Dec, 2008 by WILLIAM PENNANT JR.

My Commission Expires: JULY 31, 2011

Notary Public

United States Department of the Interior
Bureau of Land Management
BUSINESS & SUPPORT SVCS DIV
ONE N CENTRAL AVE SUITE 800
PHOENIX, AZ 85004 -4427
Phone: (602) 417-9200

Receipt

No:

1846095

Transaction #: 1905869

Date of Transaction: 12/29/2008

CUSTOMER: WILLIAM J PENNANT
3219 E 47TH ST
TUCSON, AZ 85713-5220 US

LINE #	QTY	DESCRIPTION	REMARKS	UNIT PRICE	TOTAL
1	1.00	LOCATABLE MINERALS / MINING CLAIMS-NOT NEW-UNADJUD, ONE AUTH NO. ONLY / MINING CLAIM MONEY RECEIVED CASES: AMC244743/\$90.00	POL	- n/a -	90.00
TOTAL:					\$90.00

PAYMENT INFORMATION					
1	AMOUNT:	90.00		POSTMARKED:	12/23/2008
	TYPE:	CHECK		RECEIVED:	12/29/2008
	CHECK NO:	3043			
	NAME:	PENNANT, WILLIAM 3219 E 47TH ST TUCSON AZ 85713-5220 US			

REMARKS

This receipt was generated by the automated BLM Collections and Billing System and is a paper representation of a portion of the official electronic record contained therein.

AFFIDAVIT OF PERFORMANCE OF ANNUAL LABOR

RECEIVED
B.L.M. AZ STATE OFFICE

STATE OF ARIZONA)
2007 DEC 27 A II: 00 PIMA) ss
COUNTY OF

AMC 244743
AMC 211813
AMC 270925

PHOENIX, ARIZONA

WILLIAM PENNANT JR., being duly sworn, deposes and says:

That he is a citizen of the United States, more than eighteen (18) years of age and resides at 3219 E. 47TH STREET, PIMA County, Arizona; TUCSON, ARIZONA 85713

That he is personally acquainted with the following unpatented mining claims situated in the ARIVACA/BLANCO Mining District, PIMA County, Arizona, the name(s), book(s) and page(s) of recording of the location notice(s) in the office of the recorder of said county and the BLM serial numbers of which are as follows:

Claim Name	Book	Page	A MC. No
LUCKY GOLD #1	7127	914	211813
LUCKY GOLD #4	7127	923	211816

That the notices of location of said claims are posted within the following Section(s), Township(s) and Range(s): SEC 9, T 22 S, R 10 E, G&SRM, Arizona;

That WILLIAM PENNANT JR., whose address is 3219 E. 47TH ST. TUCSON, ARIZONA 85713, is the owner of the above-described claims; ONE OF THE

That between the 1ST day of SEPTEMBER, 2006 and the 1ST day of SEPTEMBER, 2007, at least \$100.00 dollars worth of work and improvements were done and performed upon or for the benefit of each of the said claims, not including the location work of the said claims;

That such work and improvements consisted of EXPLORATION AND SAMPLING BY DIGGING PITS AND TRENCHES USING PICK AND SHOVEL AND PROCESSING THE MATERIAL REMOVED TO FURTHER DEFINE MINERALIZATION. and were performed by ERIC W. LAWRENCE, WILLIAM PENNANT JR., AND DAVID F. PENNANT;

OWNERS,
LOCATORS, ASSOCIATES That all of the above-described work and improvements were performed by or at the expense of THE ABOVE NAMED PARTIES, the of said claims, for the purpose of complying with the laws of the United States pertaining to assessment or annual work.

Dated this 21ST day of DECEMBER, 2007.

[Signature]

SUBSCRIBED AND SWORN TO before me this 21 day of DEC, 2007 by WILLIAM PENNANT JR.

My Commission Expires: JULY 31, 2011

[Signature]
Notary Public

RE 11/9/08

ENTERED IN COMPUTER

BLM



AFFIDAVIT OF PERFORMANCE OF ANNUAL LABOR

RECEIVED
B.L.M. AZ STATE OFFICE
STATE OF ARIZONA)
2007 DEC 27 A H: 0 SANTA CRUZ) SS
COUNTY OF ARIZONA

PHOENIX, ARIZONA WILLIAM PENNANT JR., being duly sworn, deposes and says:

That he is a citizen of the United States, more than eighteen (18) years of age and resides at 3219 E. 47TH STREET, PIMA County, Arizona; TUCSON, ARIZONA 85713

That he is personally acquainted with the following unpatented mining claims situated in the ARIVACA/BLANCO Mining District, SANTA CRUZ County, Arizona, the name(s), book(s) and page(s) of recording of the location notice(s) in the office of the recorder of said county and the BLM serial numbers of which are as follows:

<u>Claim Name</u>	<u>Book</u>	<u>Page</u>	<u>A MC. No</u>
<u>SHELLEY #1</u>	<u>407</u>	<u>560</u>	<u>244743</u>
<u>FRAGUITA'S #1</u>	<u>407</u>	<u>562</u>	<u>244744</u>
<u>FRAGUITA'S #2</u>	<u>407</u>	<u>564</u>	<u>244745</u>
<u>FRAGUITA'S #3</u>	<u>407</u>	<u>566</u>	<u>244746</u>
<u>FRAGUITA'S #4</u>	<u>407</u>	<u>568</u>	<u>244747</u>
<u>BILLY BOY</u>	<u>451</u>	<u>99</u>	<u>270924</u>
<u>BILLY BOY #2</u>	<u>451</u>	<u>101</u>	<u>270925</u>

That the notices of location of said claims are posted within the following Section(s), Township(s) and Range(s): SEC 16, 17, 19, AND 20, T22S, R10E, G&SRM, Arizona;

That WILLIAM PENNANT JR., whose address is 3219 E. 47TH ST. TUCSON ARIZONA 85713, is the owner of the above-described claims; ONE OF THE

That between the 1ST day of SEPTEMBER, 2006 and the 1ST day of SEPTEMBER, 2007, at least \$100.00 dollars worth of work and improvements were done and performed upon or for the benefit of each of the said claims, not including the location work of the said claims;

That such work and improvements consisted of EXPLORATION AND SAMPLING BY DIGGING PITS AND TRENCHES USING PICK AND SHOVEL AND PROCESSING THE MATERIAL REMOVED TO FURTHER DEFINE MINERALIZATION. and were performed by ERIC W. LAWRENCE, LEE P. CARTE, AND WILLIAM PENNANT JR.;

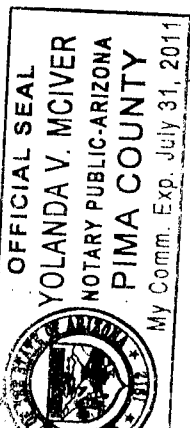
That all of the above-described work and improvements were performed by or at the expense of THE ABOVE NAMED PARTIES, the OWNERS, LOCATORS, ASSOCIATES of said claims, for the purpose of complying with the laws of the United States pertaining to assessment or annual work.

Dated this 21ST day of DECEMBER, 2007.

SUBSCRIBED AND SWORN TO before me this 21 day of DEC, 2007 by WILLIAM PENNANT JR.

My Commission Expires:
JULY 31 2011

[Signature]
Notary Public



United States Department of the Interior

Bureau of Land Management

BUSINESS & SUPPORT SVCS DIV

ONE N CENTRAL AVE SUITE 800

PHOENIX, AZ 85004 -4427

Phone: (602) 417-9200

Receipt

No:

1627888

Transaction #: 1681352

Date of Transaction: 12/27/2007

CUSTOMER: WILLIAM J PENNANT
3219 E 47TH ST
TUCSON, AZ 85713

LINE #	QTY	DESCRIPTION	REMARKS	UNIT PRICE	TOTAL
1	1.00	LOCATABLE MINERALS / MINING CLAIMS-NOT NEW-UNADJUD, ONE AUTH NO. ONLY / MINING CLAIM MONEY RECEIVED (455) CASES: AMC211813/\$90.00	POL	- n/a -	90.00
TOTAL:					\$90.00

PAYMENT INFORMATION				
1	AMOUNT:	\$90.00	POSTMARKED:	N/A
	TYPE:	CHECK	RECEIVED:	12/27/2007
	CHECK NO:	3000		
	NAME:	PENNANT, WILLIAM J 3219 E 47TH ST TUCSON AZ 85713		

REMARKS

This receipt was generated by the automated BLM Collections and Billing System and is a paper representation of a portion of the official electronic record contained therein.

PHOENIX, ARIZONA

2007 DEC 27 A 11:07

RECEIVED
B.L.M. AZ STATE OFFICE

UNITED STATES
DEPARTMENT OF THE INTERIOR
BUREAU OF LAND MANAGEMENT

MAINTENANCE FEE WAIVER CERTIFICATION

SEE INSTRUCTIONS ON REVERSE

AMC 270924

AMC 244743

AMC 211813

436
2007 SEP - 4
RECEIVED
BUREAU OF LAND MANAGEMENT
FORM APPROVED
OMB NO. 1004-014
Expires: December 31, 2003

1. This small miner waiver is filed for the assessment year beginning at noon on September 1, 2007, and ending at noon on September 1, 2008.
2. The undersigned and all related parties owned ten or fewer mining claims, mill, or tunnel sites located and maintained on Federal lands in the United States of America on September 1, 2007.
3. The undersigned have performed the assessment work required by law for each mining claim listed prior to filing this waiver and understand that by filing this form; an affidavit of assessment work must be recorded by the December 30th following the filing of this waiver.
4. The undersigned understand that if the assessment work obligation has not yet come due under 30 U.S.C. 28 (for those claims in their first assessment year only); a notice of intent to hold reciting this condition must be recorded by the December 30th following the filing of this waiver.
5. The undersigned understand that mill and tunnel sites may also be listed upon this waiver and be waived from payment of the maintenance fee; and that a notice of intent to hold for these sites is required to be recorded by the December 30th immediately following the filing of this waiver.
6. The undersigned understand and acknowledge that pursuant to 43 U.S.C. 1212 and 18 U.S.C. 1001; the filing or recording of a false, fictitious, or fraudulent document with the Bureau of Land Management may result in a fine of up to \$250,000, a prison term not to exceed five years, or both.
7. The mining claims, mill or tunnel sites for which this waiver from payment of the maintenance fees is requested are:

CLAIM OR SITE NAME	BLM RECORDATION SERIAL NUMBER
1. LUCKY GOLD #1	AMC 211813
2. LUCKY GOLD #4	AMC 211816
3. SHELLEY #1	AMC 244743
4. FRAGUITA'S #1	AMC 244744
5. FRAGUITA'S #2	AMC 244745
6. FRAGUITA'S #3	AMC 244746
7. FRAGUITA'S #4	AMC 244747
8. BILLY BOY	AMC 270924
9. BILLY BOY #2	AMC 270925
10.	

The owner(s) (claimants) of the above mining claims and sites are:

WILLIAM PENNANT JR
(Owner's Name - Please Print)

William Pennant Jr.
(Owner's Signature)

3219 E. 47TH ST.
(Street or P.O. Box)

TUCSON ARIZONA 85713
(City) (State) (Zip Code)

RON REED
(Owner's Name - Please Print)

Ron Reed
(Owner's Signature)

9215 NE 158TH AVE
(Street or P.O. Box)

VANCOUVER WA 98682
(City) (State) (Zip Code)

Noëlle Reed Settle
(Owner's Name - Please Print)

Noëlle Reed Settle
(Owner's Signature)

904 S. Oswego Ave
(Street or P.O. Box)

Tulsa OK 74112
(City) (State) (Zip Code)

NEIL R REED
(Owner's Name - Please Print)

Neil R Reed
(Owner's Signature)

1940 W ANK LAM RD.
(Street or P.O. Box)

Tucson AZ 85745
(City) (State) (Zip Code)

David W. Palmer
(Owner's Name - Please Print)
5131 S. Aleppo Dr.
(Street or P.O. Box)
Lee David Carter
(Owner's Name - Please Print)
1632 E Hedrick Dr.
(Street or P.O. Box)
Eric W Lawrence
(Owner's Name - Please Print)
944 S Magnolia
(Street or P.O. Box)
SHELLEY REED-PEENOT
(Owner's Name - Please Print)
3219 E. 47th St
(Street or P.O. Box)
Joy Marie Reed
(Owner's Name - Please Print)
1940 W. Anklam Rd
(Street or P.O. Box)

D. Palmer
(Owner's Signature)
Tucson AZ 85706
(City) (State) (Zip Code)
Lee V Carter
(Owner's Signature)
Tuc AZ 85719
(City) (State) (Zip Code)
Eric W Lawrence
(Owner's Signature)
Tucson Arizona 85711
(City) (State) (Zip Code)
Shelley Reed-Peenot
(Owner's Signature)
TUCSON AZ 85713
(City) (State) (Zip Code)
Joy Marie Reed
(Owner's Signature)
TUCSON AZ 85745
(City) (State) (Zip Code)

INSTRUCTIONS

1. This certification is made under the provisions of § 1744 of Title 43 and § 28-28k of Title 30 of the United States Code; and the regulations thereunder (43 CFR Part 3830).
2. The claimant(s) must fill in the dates in paragraph 1 for the beginning and ending of the assessment year for which this waiver is sought.
3. The claimant(s) must fill in the date in paragraph 2 for the beginning of the assessment year for which this waiver is sought.
4. All claim and site names and Bureau of Land Management (BLM) serial numbers must be listed for the mining claims, mill sites, and tunnel sites for which the waiver is sought.
5. All owners of the mining claims, mill sites, and tunnel sites and their addresses must be given.
6. This waiver form must be signed by all the claimants or their designated agent, in original form. If an agent is designated, a notarized designation of agent, signed by all of the claimants with proper address given, must be submitted with this waiver.

7. This form must be filed no later than September 1st for the upcoming assessment year in the BLM State Office where the mining claims or sites are recorded, or the waiver cannot be granted by the BLM. (Example: to obtain a waiver for the assessment year 2000, which begins at noon on September 1, 1999, you must qualify for and file for a waiver no later than September 1, 1999 in the proper BLM State Office).
8. For all mining claims which require assessment work, you must record an affidavit of labor on or before the December 30th immediately following the filing of this waiver. For all other mining claims or sites waived, you must record a notice of intent to hold on or before the December 30th immediately following the filing of this waiver.
9. Mill and tunnel sites may also be listed upon this waiver and be waived from payment of the maintenance fee. A notice of intent to hold for these sites is required to be filed by the December 30th following the filing of this waiver.

NOTICE/BURDEN HOURS STATEMENT

The Privacy Act of 1974, as amended, and the regulation in 43 CFR 2.48(d) provide that you be furnished the following information in connection with the information required by this certification of waiver from rental fees.

AUTHORITY: 30 U.S.C. 28-28k; 43 U.S.C. 1201, 1457, 1740, and 1744; and 43 CFR 3830.

PRINCIPLE PURPOSE: This information is to be used to verify that the owner(s) (claimants) of a mining claim has complied with 30 U.S.C. 28f and is entitled to perform assessment work in lieu of paying the maintenance fee for the mining claims listed on this form.

ROUTINE USE: (1) Adjudication of the claimant(s) certification of waiver from paying the maintenance fee otherwise required by 30 U.S.C. 28f. (2) Disclosure may be made to appropriate Federal agencies when location is made within the agency's geographic area of responsibility. (3) Information from the record and/or the record will be transferred to the appropriate Federal, State, or local agency, or a member of the public in response to a specific request for pertinent information. (4) Information may also be provided to the Department of Justice or in a proceeding before a court or adjudicative body; or to Federal, State, local or foreign agencies when needed for enforcement of civil or criminal codes or applicable regulations concerning title rights upon the public land.

EFFECT OF NOT PROVIDING INFORMATION: Disclosure of this information is required by 30 U.S.C. 28f and 43 CFR Part 3830 for those qualified claimants wishing to take the small miner waiver allowed. Failure to supply the information required in this form to support the claimants certification of waiver from payment of the otherwise required maintenance fees will result in the waiver being disallowed and the mining claims subject to forfeiture by BLM under 30 U.S.C. 28i.

The Paperwork Reduction Act of 1995 requires us to inform you that:

This information is being collected to allow the BLM to determine if you qualify for a waiver from the payment of \$100 per mining claim or site maintenance fee established in 30 U.S.C. 28f and the implementing regulations at 43 CFR 3830. A response to this request is required in accordance with the statute to obtain your benefit.

BLM would like you to know that you do not have to respond to this, or any other, Federal agency-sponsored information collection unless it displays a currently valid OMB control number.

Public reporting burden for this form is estimated to average 8 minutes (0.133 hours) per response, including time to review instructions, gathering and maintaining data, and completing and reviewing the form. Direct comments regarding this burden estimate, or any other aspect of this form, to the U.S. Department of the Interior, Bureau of Land Management, (1004-0114) Bureau Clearance Officer (WO-630), Mail Stop 401 LS, 1909 C St., N.W., Washington, D.C. 20240.

FOR OFFICIAL USE ONLY

RECEIVED
BUREAU OF
LAND MANAGEMENT
SEP - 1999
A 8:33
ARIZONA
STATE OFFICE
TUCSON
ARIZONA

AFFIDAVIT OF PERFORMANCE OF ANNUAL LABOR

STATE OF ARIZONA)
COUNTY OF PIMA) ss

AMC 211813
AMC 244743
AMC 270924

WILLIAM PENNANT JR., being duly sworn, deposes and says:

That he is a citizen of the United States, more than eighteen (18) years of age and resides at 3219 E. 47TH ST., PIMA County, Arizona; TUCSON, ARIZONA 85713

That he is personally acquainted with the following unpatented mining claims situated in the ARIVACA/BLANCO Mining District, PIMA County, Arizona, the name(s), book(s) and page(s) of recording of the location notice(s) in the office of the recorder of said county and the BLM serial numbers of which are as follows:

<u>Claim Name</u>	<u>Recorded Book</u>	<u>Page</u>	<u>A MC. No</u>
<u>LUCKY GOLD #1</u>	<u>7127</u>	<u>914</u>	<u>211813</u>
<u>LUCKY GOLD #4</u>	<u>7127</u>	<u>923</u>	<u>211816</u>

That the notices of location of said claims are posted within the following Section(s), Township(s) and Range(s): SEC 9, T22S, R10E, G&SRM, Arizona;

That WILLIAM PENNANT JR., whose address is 3219 E. 47TH ST. TUCSON, ARIZONA 85713, is the owner of the above-described claims;

That between the 1ST day of SEPTEMBER, 2005 and the 1ST day of SEPTEMBER, 2006, at least \$100.00 dollars worth of work and improvements were done and performed upon or for the benefit of each of the said claims, not including the location work of the said claims;

That such work and improvements consisted of EXPLORATION AND SAMPLING BY DIGGING PITS AND TRENCHES USING PICK AND SHOVEL AND PROCESSING THE MATERIAL REMOVED TO FURTHER DEFINE MINERALIZATION and were performed by WILLIAM PENNANT JR., DAVID F. PENNANT, ERIC W. LAWRENCE, AND WILLIAM PENNANT JR.;

That all of the above-described work and improvements were OWNERS, performed by or at the expense of THE ABOVE NAMED PARTIES, the LOCATORS, ASSOCIATES of said claims, for the purpose of complying with the laws of the United States pertaining to assessment or annual work.

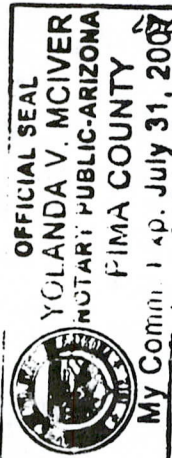
Dated this 22ND day of DECEMBER, 2006.

[Signature]

SUBSCRIBED AND SWORN TO before me this 22 day of DEC, 19 2006 by WILLIAM PENNANT JR.

My Commission Expires:

[Signature]
Notary Public



RM 2/15/07 ②

AFFIDAVIT OF PERFORMANCE OF ANNUAL LABOR

2006 DEC 28

STATE OF ARIZONA)
COUNTY OF SANTA CRUZ) ss

WILLIAM PENNANT JR., being duly sworn, deposes and says:

That he is a citizen of the United States, more than eighteen (18) years of age and resides at 3219 E. 47TH ST., PIMA County, Arizona; TUCSON, ARIZONA 85713

That he is personally acquainted with the following unpatented mining claims situated in the ARIVACA/BLANCO Mining District, SANTA CRUZ County, Arizona, the name(s), book(s) and page(s) of recording of the location notice(s) in the office of the recorder of said county and the BLM serial numbers of which are as follows:

Claim Name	Recorded Book	Page	A MC. No
SHELLEY #1	407	560	244743
FRAGUITA'S #1	407	562	244744
FRAGUITA'S #2	407	564	244745
FRAGUITA'S #3	407	566	244746
FRAGUITA'S #4	407	568	244747
BILLY BOY	451	99	270924
BILLY BOY #2	451	101	270925

That the notices of location of said claims are posted within the following Section(s), Township(s) and Range(s): SEC 16, 17, 19, AND 20 T22S, R10E, G&SRM, Arizona;

That WILLIAM PENNANT JR., whose address is 3219 E. 47TH ST. TUCSON, ARIZONA 85713, is the owner of the above-described claims;

That between the 1ST day of SEPTEMBER, 2005 and the 1ST day of SEPTEMBER, 2006, at least \$100.00 dollars worth of work and improvements were done and performed upon or for the benefit of each of the said claims, not including the location work of the said claims;

That such work and improvements consisted of EXPLORATION AND SAMPLING BY DIGGING PITS AND TRENCHES USING PICK AND SHOVEL AND PROCESSING THE MATERIAL REMOVED TO FURTHER DEFINE MINERALIZATION. and were performed by WILLIAM PENNANT JR., ERIC W. LAWRENCE, AND WILLIAM PENNANT JR.;

That all of the above-described work and improvements were performed by or at the expense of THE ABOVE NAMED PARTIES, the OWNERS, LOCATORS, ASSOCIATES of said claims, for the purpose of complying with the laws of the United States pertaining to assessment or annual work.


Dated this 22ND day of DECEMBER, 2006.

[Signature]

SUBSCRIBED AND SWORN TO before me this 22 day of Dec, 192006 by WILLIAM PENNANT JR.

My Commission Expires: 2007-01-2007

[Signature]
Notary Public



7/25

United States Department of the Interior**Bureau of Land Management**

BUSINESS & SUPPORT SVCS DIV

ONE N CENTRAL AVE SUITE 800

PHOENIX, AZ 85004 -4427

Phone: (602) 417-9200

Receipt

No:

1416622

Transaction #: 1463622**Date of Transaction:** 12/29/2006

CUSTOMER:	WILLIAM J PENNANT 3219 E 47TH ST TUCSON, AZ 85713
-----------	---

LINE #	QTY	DESCRIPTION	REMARKS	UNIT PRICE	TOTAL
1	1.00	LOCATABLE MINERALS / MINING CLAIMS-NOT NEW-UNADJUD, ONE AUTH NO. ONLY / MINING CLAIM MONEY RECEIVED (455) CASES: AMC211813/\$90.00	POL 2006 (9)	- n/a -	90.00
TOTAL:					\$90.00

PAYMENT INFORMATION

1	AMOUNT:	\$90.00	POSTMARKED:	12/26/2006
	TYPE:	CHECK	RECEIVED:	12/28/2006
	CHECK NO:	1843		
	NAME:	PENNANT JR, WILLIAM 3219 E 47TH ST TUCSON AZ 85713		

REMARKS

This receipt was generated by the automated BLM Collections and Billing System and is a paper representation of a portion of the official electronic record contained therein.

UNITED STATES
DEPARTMENT OF THE INTERIOR
BUREAU OF LAND MANAGEMENT
MAINTENANCE FEE WAIVER CERTIFICATION

SEE INSTRUCTIONS ON REVERSE

AMC 270294
AMC 211813
FORM APPROVED
OMB NO. 1004-0114
Expires: December 31, 2002

AMC 244743

1. This small miner waiver is filed for the assessment year beginning at noon on September 1, 2006 and ending at noon on September 1, 2007.
2. The undersigned and all related parties owned ten or fewer mining claims, mill, or tunnel sites located and maintained on Federal lands in the United States of America on September 1, 2006.
3. The undersigned have performed the assessment work required by law for each mining claim listed prior to filing this waiver and understand that by filing this form; an affidavit of assessment work must be recorded by the December 30th following the filing of this waiver.
4. The undersigned understand that if the assessment work obligation has not yet come due under 30 U.S.C. 28 (for those claims in their first assessment year only); a notice of intent to hold reciting this condition must be recorded by the December 30th following the filing of this waiver.
5. The undersigned understand that mill and tunnel sites may also be listed upon this waiver and be waived from payment of the maintenance fee; and that a notice of intent to hold for these sites is required to be recorded by the December 30th immediately following the filing of this waiver.
6. The undersigned understand and acknowledge that pursuant to 43 U.S.C. 1212 and 18 U.S.C. 1001; the filing or recording of a false, fictitious, or fraudulent document with the Bureau of Land Management may result in a fine of up to \$250,000, a prison term not to exceed five years, or both.
7. The mining claims, mill or tunnel sites for which this waiver from payment of the maintenance fees is requested are:

CLAIM OR SITE NAME	BLM RECORDATION SERIAL NUMBER
1. LUCKY GOLD #1	AMC 211813
2. LUCKY GOLD #4	AMC 211816
3. SHELLEY #1	AMC 244743
4. FRAGUITA'S #1	AMC 244744
5. FRAGUITA'S #2	AMC 244745
6. FRAGUITA'S #3	AMC 244746
7. FRAGUITA'S #4	AMC 244747
8. BILLY BOY	AMC 270924
9. BILLY BOY #2	AMC 270925
10.	

The owner(s) (claimants) of the above mining claims and sites are:

<p>Noëlle Beed Settle (Owner's Name - Please Print) 904 S. Oswego Ave. (Street or P.O. Box)</p>	<p>Noëlle Beed Settle (Owner's Signature) Tulsa (City) OK (State) 74112 (Zip Code)</p>
<p>RON REED (Owner's Name - Please Print) 9215 NE 158th AVE (Street or P.O. Box)</p>	<p>Ron Reed (Owner's Signature) VANCOUVER (City) WA (State) 98682 (Zip Code)</p>
<p>WILLIAM PENNANT JR. (Owner's Name - Please Print) 3219 E. 47th ST. (Street or P.O. Box)</p>	<p>William Pennant Jr. (Owner's Signature) TUCSON (City) ARIZONA (State) 85713 (Zip Code)</p>
<p>Shelley Reed-Pennant (Owner's Name - Please Print) 3219 E. 47th ST (Street or P.O. Box)</p>	<p>Shelley Reed-Pennant (Owner's Signature) TUCSON (City) AZ (State) 85713 (Zip Code)</p>

(Continued on reverse)

RE 10/5/06

David W. Turner
(Owner's Name - Please Print)

5131 S. Aleppo Dr.
(Street or P.O. Box)

Lee David Carter
(Owner's Name - Please Print)

1632 E Hedrick Dr.
(Street or P.O. Box)

Neil R Reed
(Owner's Name - Please Print)

1940 WANKLam Rd
(Street or P.O. Box)

Joy Marie Reed
(Owner's Name - Please Print)

1940 WANKLam Rd
(Street or P.O. Box)

Eric W Lawrence
(Owner's Name - Please Print)

944 S Magnolia
(Street or P.O. Box)

[Signature]
(Owner's Signature)

Tucson
(City)

AZ
(State)

85706
(Zip Code)

[Signature]
(Owner's Signature)

Tuc
(City)

AZ
(State)

85719
(Zip Code)

[Signature]
(Owner's Signature)

Tucson
(City)

AZ
(State)

85745
(Zip Code)

[Signature]
(Owner's Signature)

Tucson
(City)

AZ
(State)

85745
(Zip Code)

[Signature]
(Owner's Signature)

Tucson
(City)

Arizona
(State)

85711
(Zip Code)

INSTRUCTIONS

1. This certification is made under the provisions of § 1744 of Title 43 and § 28-28k of Title 30 of the United States Code; and the regulations thereunder (43 CFR Part 3830).
2. The claimant(s) must fill in the dates in paragraph 1 for the beginning and ending of the assessment year for which this waiver is sought.
3. The claimant(s) must fill in the date in paragraph 2 for the beginning of the assessment year for which this waiver is sought.
4. All claim and site names and Bureau of Land Management (BLM) serial numbers must be listed for the mining claims, mill sites, and tunnel sites for which the waiver is sought.
5. All owners of the mining claims, mill sites, and tunnel sites and their addresses must be given.
6. This waiver form must be signed by all the claimants or their designated agent, in original form. If an agent is designated, a notarized designation of agent, signed by all of the claimants with proper address given, must be submitted with this waiver.

7. This form must be filed no later than September 1st for the upcoming assessment year in the BLM State Office where the mining claims or sites are recorded, or the waiver cannot be granted by the BLM. (Example: to obtain a waiver for the assessment year 2000, which begins at noon on September 1, 1999, you must qualify for and file for a waiver no later than September 1, 1999 in the proper BLM State Office).
8. For all mining claims which require assessment work, you must record an affidavit of labor on or before the December 30th immediately following the filing of this waiver. For all other mining claims or sites waived, you must record a notice of intent to hold on or before the December 30th immediately following the filing of this waiver.
9. Mill and tunnel sites may also be listed upon this waiver and be waived from payment of the maintenance fee. A notice of intent to hold for these sites is required to be filed by the December 30th following the filing of this waiver.

NOTICE/BURDEN HOURS STATEMENT

The Privacy Act of 1974, as amended, and the regulation in 43 CFR 2.48(d) provide that you be furnished the following information in connection with the information required by this certification of waiver from rental fees.

AUTHORITY: 30 U.S.C. 28-28k; 43 U.S.C. 1201, 1457, 1740, and 1744; and 43 CFR 3830.

PRINCIPLE PURPOSE: This information is to be used to verify that the owner(s) (claimants) of a mining claim has complied with 30 U.S.C. 28f and is entitled to perform assessment work in lieu of paying the maintenance fee for the mining claims listed on this form.

ROUTINE USE: (1) Adjudication of the claimant(s) certification of waiver from paying the maintenance fee otherwise required by 30 U.S.C. 28f. (2) Disclosure may be made to appropriate Federal agencies when location is made within the agency's geographic area of responsibility. (3) Information from the record and/or the record will be transferred to the appropriate Federal, State, or local agency, or a member of the public in response to a specific request for pertinent information. (4) Information may also be provided to the Department of Justice or in a proceeding before a court or adjudicative body; or to Federal, State, local or foreign agencies when needed for enforcement of civil or criminal codes or applicable regulations concerning title rights upon the public land.

EFFECT OF NOT PROVIDING INFORMATION: Disclosure of this information is required by 30 U.S.C. 28f and 43 CFR Part 3830 for those qualified claimants wishing to take the small miner waiver allowed. Failure to supply the information required in this form to support the claimants certification of waiver from payment of the otherwise required maintenance fees will result in the waiver being disallowed and the mining claims subject to forfeiture by BLM under 30 U.S.C. 28i.

The Paperwork Reduction Act of 1995 requires us to inform you that:

This information is being collected to allow the BLM to determine if you qualify for a waiver from the payment of \$100 per mining claim or site maintenance fee established in 30 U.S.C. 28f and the implementing regulations at 43 CFR 3830. A response to this request is required in accordance with the statute to obtain your benefit.

BLM would like you to know that you do not have to respond to this, or any other, Federal agency-sponsored information collection unless it displays a currently valid OMB control number.

Public reporting burden for this form is estimated to average 8 minutes (0.133 hours) per response, including time to review instructions, gathering and maintaining data, and completing and reviewing the form. Direct comments regarding this burden estimate or any other aspect of this form, to the U.S. Department of the Interior, Bureau of Land Management, (1004-0114) Bureau Clearance Officer (WO-630), Mail Stop 401 LS, 1849 C St., N.W., Washington, D.C. 20240.

2006 AUG 31 P 2:28

FOR OFFICIAL USE ONLY
LAND MANAGEMENT
BUREAU OF
RECEIVED

AFFIDAVIT OF PERFORMANCE OF ANNUAL LABOR

STATE OF ARIZONA)
COUNTY OF PIMA) ss

AMC 211813
AMC 244743
AMC 270924

WILLIAM PENNANT JR., being duly sworn, deposes and says:
That he is a citizen of the United States, more than eighteen
(18) years of age and resides at 3219 E. 47TH ST., PIMA
County, Arizona; TUCSON, ARIZONA 85713

That he is personally acquainted with the following unpatented mining claims situated in the ARIVACA/BLANCO Mining District, PIMA County, Arizona, the name(s), book(s) and page(s) of recording of the location notice(s) in the office of the recorder of said county and the BLM serial numbers of which are as follows:

<u>Claim Name</u>	<u>Book</u>	<u>Recorded</u> <u>Page</u>	<u>A MC. No</u>
LUCKY GOLD #1	7127	914	211813
LUCKY GOLD #4	7127	923	211816

That the notices of location of said claims are posted within the following Section(s), Township(s) and Range(s): SEC 9, T22S,
R10E, G4SRM, Arizona;

That WILLIAM PENNAANT JR., whose address is 3219 E. 47TH ST.
TUCSON, ARIZONA 85713, is the owner of the above-described
claims; ONE OF THE

That between the 1ST day of SEPTEMBER, 192004 and the 1ST day of SEPTEMBER, 192005, at least \$100.00 dollars worth of work and improvements were done and performed upon or for the benefit of each of the said claims, not including the location work of the said claims:

That such work and improvements consisted of EXPLORATION AND SAMPLING BY DIGGING PITS AND TRENCHES USING PICK AND SHOVEL AND PROCESSING THE MATERIAL REMOVED TO FURTHER DEFINE MINERALIZATION. and were performed by ERIC W. LAWRENCE, WILLIAM PENNANT III, AND WILLIAM PENNANT JR. ;

That all of the above-described work and improvements were performed by or at the expense of THE ABOVE NAMED PARTIES, the OWNERS, LOCATORS, ASSOCIATES of said claims, for the purpose of complying with the laws of the United States pertaining to assessment or annual work.

Dated this 21ST day of DECEMBER, 19 2005.

SUBSCRIBED AND SWORN TO before me this 21 day of DEC,
192005 by WILLIAM PENNANT JR.

My Commission Expires:
JULY 31 2007

Notary Public

 OFFICIAL SEAL
YOLANDA V. MCIVER
NOTARY PUBLIC-ARIZONA
PIMA COUNTY
My Comm. Exp. July 31, 2007

85 11121010

AFFIDAVIT OF PERFORMANCE OF ANNUAL LABOR

STATE OF ARIZONA)
)
COUNTY OF SANTA CRUZ) 88

WILLIAM PENNANT JR., being duly sworn, deposes and says:

That he is a citizen of the United States, more than eighteen (18) years of age and resides at 3219 E. 47TH ST., PIMA County, Arizona; TUCSON, ARIZONA 85713

That he is personally acquainted with the following unpatented mining claims situated in the ARIVACA/BLANCO Mining District, SANTA CRUZ County, Arizona, the name(s), book(s) and page(s) of recording of the location notice(s) in the office of the recorder of said county and the BLM serial numbers of which are as follows:

Claim Name	Book	Page	A MC. No
<u>SHELLEY #1</u>	<u>407</u>	<u>560</u>	<u>244743</u>
<u>FRAGUITA'S #1</u>	<u>407</u>	<u>562</u>	<u>244744</u>
<u>FRAGUITA'S #2</u>	<u>407</u>	<u>564</u>	<u>244745</u>
<u>FRAGUITA'S #3</u>	<u>407</u>	<u>566</u>	<u>244746</u>
<u>FRAGUITA'S #4</u>	<u>407</u>	<u>568</u>	<u>244747</u>
<u>BILLY BOY</u>	<u>451</u>	<u>99</u>	<u>270924</u>
<u>BILLY BOY #2</u>	<u>451</u>	<u>101</u>	<u>270925</u>

That the notices of location of said claims are posted within the following Section(s), Township(s) and Range(s): SEC 16, 17, 19, AND 20, T22S, R10E, G&SRM, Arizona;

That WILLIAM PENNANT JR., whose address is 3219 E. 47TH ST. TUCSON, ARIZONA 85713, is the owner of the above-described claims; ONE OF THE

That between the 1ST day of SEPTEMBER, 2004 and the 1ST day of SEPTEMBER, 2005, at least \$100.00 dollars worth of work and improvements were done and performed upon or for the benefit of each of the said claims, not including the location work of the said claims;

That such work and improvements consisted of EXPLORATION AND SAMPLING BY DIGGING PITS AND TRENCHES USING PICK AND SHOVEL AND PROCESSING THE MATERIAL REMOVED TO FURTHER DEFINE MINERALIZATION. and were performed by NEIL R. REED, ERIC W. LAWRENCE, LEE D. CARTE, WILLIAM PENNANT III, AND WILLIAM PENNANT JR.;

That all of the above-described work and improvements were OWNERS, performed by or at the expense of THE ABOVE NAMED PARTIES, the LOCATORS, ASSOCIATES of said claims, for the purpose of complying with the laws of the United States pertaining to assessment or annual work.

Dated this 21ST day of DECEMBER, 2005.

SUBSCRIBED AND SWORN TO before me this 21 day of DEC, 2005 by WILLIAM PENNANT JR.

My Commission Expires: JULY 31, 2007

[Signature]
Notary Public



**United States Department of the Interior
Bureau of Land Management**

BUSINESS & SUPPORT SVCS DIV

ONE N CENTRAL AVE

PHOENIX, AZ 85004 -2203

Phone: (602) 417-9200

Receipt

No:

1207455

Transaction #: 1248086**Date of Transaction:** 12/23/2005**CUSTOMER:** WILLIAM J PENNANT
3219 E 47TH ST
TUCSON, AZ 85713

LINE #	QTY	DESCRIPTION	REMARKS	UNIT PRICE	TOTAL
1	1.00	LOCATABLE MINERALS / MINING CLAIMS-NOT NEW-UNADJUD, ONE AUTH NO. ONLY / MINING CLAIM MONEY RECEIVED (455) CASES: AMC211813/\$90.00	POL 2005 - 9	- n/a -	90.00
TOTAL:					\$90.00

PAYMENT INFORMATION						
1	AMOUNT:	\$90.00	POSTMARKED:	12/21/2005		
	TYPE:	CHECK	RECEIVED:	12/22/2005		
	CHECK NO:	1735				
	NAME:	PENNANT, JR., WILLIAM 3219 E 47TH ST TUCSON AZ 85713				

REMARKS

This receipt was generated by the automated BLM Collections and Billing System and is a paper representation of a portion of the official electronic record contained therein.

UNITED STATES
DEPARTMENT OF THE INTERIOR
BUREAU OF LAND MANAGEMENT
MAINTENANCE FEE WAIVER CERTIFICATION
SEE INSTRUCTIONS ON REVERSE

AMC 211 813
244743
270924
FORM APPROVED
OMB NO. 1004-0114
Expires: December 31, 2002

AB

1. This small miner waiver is filed for the assessment year beginning at noon on September 1, 2005 and ending at noon on September 1, 2006.
2. The undersigned and all related parties owned ten or fewer mining claims, mill, or tunnel sites located and maintained on Federal lands in the United States of America on September 1, 2005.
3. The undersigned have performed the assessment work **required by law** for each mining claim listed **prior to filing this waiver** and understand that by filing this form; an affidavit of assessment work **must** be recorded by the December 30th following the filing of this waiver.
4. The undersigned understand that if the assessment work obligation has not yet come due under 30 U.S.C. 28 (for those claims in their first assessment year only); a notice of intent to hold reciting this condition **must** be recorded by the December 30th following the filing of this waiver.
5. The undersigned understand that mill and tunnel sites may also be listed upon this waiver and be waived from payment of the maintenance fee; and that a notice of intent to hold for these sites is required to be recorded by the December 30th immediately following the filing of this waiver.
6. The undersigned understand and acknowledge that pursuant to 43 U.S.C. 1212 and 18 U.S.C. 1001; the filing or recording of a false, fictitious, or fraudulent document with the Bureau of Land Management may result in a fine of up to \$250,000, a prison term not to exceed five years, or both.
7. The mining claims, mill or tunnel sites for which this waiver from payment of the maintenance fees is requested are:

CLAIM OR SITE NAME	BLM RECORDATION SERIAL NUMBER
1. LUCKY GOLD #1	AMC 211813
2. LUCKY GOLD #4	AMC 211816
3. SHELLEY #1	AMC 244743
4. FRAGUITA'S #1	AMC 244744
5. FRAGUITA'S #2	AMC 244745
6. FRAGUITA'S #3	AMC 244746
7. FRAGUITA'S #4	AMC 244747
8. BILLY BOY	AMC 270924
9. BILLY BOY #2	AMC 270925
10.	

The owner(s) (claimants) of the above mining claims and sites are:

Lee David CARTY
(Owner's Name - Please Print)

1432 E Hedrick DR.
(Street or P.O. Box)

NEIL R REED
(Owner's Name - Please Print)

1940 W ANKLEMAN RD
(Street or P.O. Box)

Shelley Reed-Pennant
(Owner's Name - Please Print)

3219 E. 47th ST
(Street or P.O. Box)

Noelle Reed Settle
(Owner's Name - Please Print)

904 S. Oswego Ave
(Street or P.O. Box)

Lee D Carty
(Owner's Signature)

Tuc AZ 85719
(City) (State) (Zip Code)

Neil R Reed
(Owner's Signature)

Tucson AZ 85745
(City) (State) (Zip Code)

Shelley Reed-Pennant
(Owner's Signature)

Tucson AZ 85713
(City) (State) (Zip Code)

Noelle Reed Settle
(Owner's Signature)

Tulsa OK 74112
(City) (State) (Zip Code)

ENTERED INTO COMPUTER

RECEIVED
BUREAU OF
LAND MANAGEMENT

2005 AUG 30 P 12: 52

ARIZONA
STATE OFFICE
PHOENIX, ARIZONA

Eric W Lawrence
(Owner's Name - Please Print)

9445 Magnolia
(Street or P.O. Box)

WILLIAM PENNANT JR
(Owner's Name - Please Print)

3219 E. 47TH ST
(Street or P.O. Box)

RON REED
(Owner's Name - Please Print)

9215 NE. 158th AVE
(Street or P.O. Box)

David W. Palmer
(Owner's Name - Please Print)

5131 S. Aleppo Dr.
(Street or P.O. Box)

Joy Marie Reed
(Owner's Name - Please Print)

1940 W. Ashland Rd.
(Street or P.O. Box)

Eric W Lawrence
(Owner's Signature)

Tucson
(City)

Arizona
(State)

85711
(Zip Code)

William Pennant Jr
(Owner's Signature)

TUCSON
(City)

ARIZONA
(State)

85713
(Zip Code)

Ron Reed
(Owner's Signature)

VANCOUVER
(City)

WA.
(State)

98692
(Zip Code)

David W. Palmer
(Owner's Signature)

Tucson
(City)

AZ
(State)

85706
(Zip Code)

Joy Marie Reed
(Owner's Signature)

Tucson
(City)

Arizona
(State)

85795
(Zip Code)

INSTRUCTIONS

1. This certification is made under the provisions of § 1744 of Title 43 and § 28-28k of Title 30 of the United States Code; and the regulations thereunder (43 CFR Part 3830).
2. The claimant(s) must fill in the dates in paragraph 1 for the beginning and ending of the assessment year for which this waiver is sought.
3. The claimant(s) must fill in the date in paragraph 2 for the beginning of the assessment year for which this waiver is sought.
4. All claim and site names and Bureau of Land Management (BLM) serial numbers must be listed for the mining claims, mill sites, and tunnel sites for which the waiver is sought.
5. All owners of the mining claims, mill sites, and tunnel sites and their addresses must be given.
6. This waiver form must be signed by all the claimants or their designated agent, in original form. If an agent is designated, a notarized designation of agent, signed by all of the claimants with proper address given, must be submitted with this waiver.
7. This form must be filed no later than September 1st for the upcoming assessment year in the BLM State Office where the mining claims or sites are recorded, or the waiver cannot be granted by the BLM. (Example: to obtain a waiver for the assessment year 2000, which begins at noon on September 1, 1999, you must qualify for and file for a waiver no later than September 1, 1999 in the proper BLM State Office).
8. For all mining claims which require assessment work, you must record an affidavit of labor on or before the December 30th immediately following the filing of this waiver. For all other mining claims or sites waived, you must record a notice of intent to hold on or before the December 30th immediately following the filing of this waiver.
9. Mill and tunnel sites may also be listed upon this waiver and be waived from payment of the maintenance fee. A notice of intent to hold for these sites is required to be filed by the December 30th following the filing of this waiver.

NOTICE/BURDEN HOURS STATEMENT

The Privacy Act of 1974, as amended, and the regulation in 43 CFR 2.48(d) provide that you be furnished the following information in connection with the information required by this certification of waiver from rental fees.

AUTHORITY: 30 U.S.C. 28-28k; 43 U.S.C. 1201, 1457, 1740, and 1744; and 43 CFR 3830.

PRINCIPLE PURPOSE: This information is to be used to verify that the owner(s) (claimants) of a mining claim has complied with 30 U.S.C. 28f and is entitled to perform assessment work in lieu of paying the maintenance fee for the mining claims listed on this form.

ROUTINE USE: (1) Adjudication of the claimant(s) certification of waiver from paying the maintenance fee otherwise required by 30 U.S.C. 28f. (2) Disclosure may be made to appropriate Federal agencies when location is made within the agency's geographic area of responsibility. (3) Information from the record and/or the record will be transferred to the appropriate Federal, State, or local agency, or a member of the public in response to a specific request for pertinent information. (4) Information may also be provided to the Department of Justice or in a proceeding before a court or adjudicative body; or to Federal, State, local or foreign agencies when needed for enforcement of civil or criminal codes or applicable regulations concerning title rights upon the public land.

EFFECT OF NOT PROVIDING INFORMATION: Disclosure of this information is required by 30 U.S.C. 28f and 43 CFR Part 3830 for those qualified claimants wishing to take the small miner waiver allowed. Failure to supply the information required in this form to support the claimants certification of waiver from payment of the otherwise required maintenance fees will result in the waiver being disallowed and the mining claims subject to forfeiture by BLM under 30 U.S.C. 28i.

The Paperwork Reduction Act of 1995 requires us to inform you that:

This information is being collected to allow the BLM to determine if you qualify for a waiver from the payment of \$100 per mining claim or site maintenance fee established in 30 U.S.C. 28f and the implementing regulations at 43 CFR 3830. A response to this request is required in accordance with the statute to obtain your benefit.

BLM would like you to know that you do not have to respond to this, or any other, Federal agency-sponsored information collection unless it displays a currently valid OMB control number.

Public reporting burden for this form is estimated to average 8 minutes (0.133 hours) per response, including time to review instructions, gathering and maintaining data, and completing and reviewing the form. Direct comments regarding this burden estimate, or any other aspect of this form, to the U.S. Department of the Interior, Bureau of Land Management, (1004-0114) Bureau Clearance Officer (WO-630), Mail Stop 401 LS, 1849 C St., N.W., Washington, D.C. 20240.

2005 AUG 30 P 12:52

FOR OFFICIAL USE ONLY

RECEIVED
BUREAU OF
LAND MANAGEMENT

AFFIDAVIT OF PERFORMANCE OF ANNUAL LABOR

STATE OF ARIZONA)
COUNTY OF SANTA CRUZ) 88

AMC 244743

270 924

9 @ \$15.00 =
\$45.00
CK 1471

WILLIAM PENNANT JR., being duly sworn, deposes and says:

That he is a citizen of the United States, more than eighteen (18) years of age and resides at 3219 E. 47TH ST, PIMA County, Arizona; TUCSON, ARIZONA 85713

That he is personally acquainted with the following unpatented mining claims situated in the ARIVACA/BLANCO Mining District, SANTA CRUZ County, Arizona, the name(s), book(s) and page(s) of recording of the location notice(s) in the office of the recorder of said county and the BLM serial numbers of which are as follows:

Claim Name	Book	Page	A MC. No
<u>SHELLEY #1</u>	<u>407</u>	<u>560</u>	<u>244743</u>
<u>FRAGUITA'S #1</u>	<u>407</u>	<u>562</u>	<u>244744</u>
<u>FRAGUITA'S #2</u>	<u>407</u>	<u>564</u>	<u>244745</u>
<u>FRAGUITA'S #3</u>	<u>407</u>	<u>566</u>	<u>244746</u>
<u>FRAGUITA'S #4</u>	<u>407</u>	<u>568</u>	<u>244747</u>
<u>BILLY BOY</u>	<u>451</u>	<u>99</u>	<u>270924</u>
<u>BILLY BOY #2</u>	<u>451</u>	<u>101</u>	<u>270925</u>

That the notices of location of said claims are posted within the following Section(s), Township(s) and Range(s): SEC 16, 17, 19 AND 20, T 22S, R 10E, GISRM, Arizona;

That WILLIAM PENNANT JR., whose address is 3219 E. 47TH ST. TUCSON, ARIZONA 85713, is the owner of the above-described claims; ONE OF THE

That between the 1ST day of SEPTEMBER, 2003 and the 1ST day of SEPTEMBER, 2004, at least \$100.00 dollars worth of work and improvements were done and performed upon or for the benefit of each of the said claims, not including the location work of the said claims;

That such work and improvements consisted of EXPLORATION AND SAMPLING BY DIGGING PITS AND TRENCHES WITH PICK AND SHOVEL AND PROCESSING THE MATERIAL REMOVED TO FURTHER DEFINE MINERALIZATION. and were performed by WILLIAM PENNANT JR., ERIC W. LAWRENCE, AND WILLIAM PENNANT JR.;

That all of the above-described work and improvements were performed by or at the expense of THE ABOVE NAMED PARTIES, the ASSOCIATES of said claims, for the purpose of complying with the laws of the United States pertaining to assessment or annual work.

Dated this 17TH day of DECEMBER, 2004.

SUBSCRIBED AND SWORN TO before me this 17TH day of DECEMBER, 2004 by William Pennant Jr.

My Commission Expires:

July 31, 2007

[Signature]
Notary Public

ENTERED IN COPIES

-78-116/05 RMT



AFFIDAVIT OF PERFORMANCE OF ANNUAL LABOR

STATE OF ARIZONA)
COUNTY OF PIMA) ss

WILLIAM PENNANT JR., being duly sworn, deposes and says:

That he is a citizen of the United States, more than eighteen (18) years of age and resides at 3219 E. 47TH ST., PIMA County, Arizona; TUCSON, ARIZONA 85713

That he is personally acquainted with the following unpatented mining claims situated in the ARIVACA/BLANCO Mining District, PIMA County, Arizona, the name(s), book(s) and page(s) of recording of the location notice(s) in the office of the recorder of said county and the BLM serial numbers of which are as follows:

Claim Name	Book	Page
LUCKY GOLD #1	7127	914
LUCKY GOLD #4	7127	923

RECEIVED
BUREAU OF
LAND MANAGEMENT
2004 DEC 14
A.M. No. 211813
211816
ARIZONA
STATE OFFICE
PHOENIX, ARIZONA

That the notices of location of said claims are posted within the following Section(s), Township(s) and Range(s): SEC 9, T22S, R10E, G&SRM, Arizona;

That WILLIAM PENNANT JR., whose address is 3219 E. 47TH ST. TUCSON, ARIZONA 85713, is the owner of the above-described claims;

That between the 1ST day of SEPTEMBER, 2003 and the 1ST day of SEPTEMBER, 2004, at least \$100.00 dollars worth of work and improvements were done and performed upon or for the benefit of each of the said claims, not including the location work of the said claims;

That such work and improvements consisted of EXPLORATION AND SAMPLING BY DIGGING PITS AND TRENCHES USING PICK AND SHOVEL AND PROCESSING THE MATERIAL REMOVED TO FURTHER DEFINE MINERALIZATION. and were performed by WILLIAM PENNANT JR., ERIC W. LAWRENCE, AND WILLIAM PENNANT JR.;

That all of the above-described work and improvements were performed by or at the expense of THE ABOVE NAMED PARTIES, the OWNERS, LOCATORS, ASSOCIATES of said claims, for the purpose of complying with the laws of the United States pertaining to assessment or annual work.

Dated this 17TH day of DECEMBER, 2004.

SUBSCRIBED AND SWORN TO before me this 17TH day of December, 192004 by William Pennant Jr.

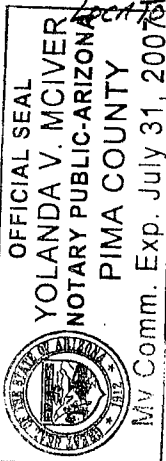
My Commission Expires:

July 31, 2007

[Signature]
Notary Public

ENTERED IN COPIES

11/6/05 not



United States Department of the Interior
Bureau of Land Management
BUSINESS & SUPPORT SVCS DIV
222 N CENTRAL AVE
PHOENIX, AZ 85004 -2203
Phone: (602) 417-9200

Receipt

No: 1004374

Transaction #: 1039948	
Date of Transaction: 12/22/2004	
CUSTOMER:	WILLIAM J PENNANT 3219 E 47TH ST TUCSON, AZ 85713

LINE #	QTY	DESCRIPTION	REMARKS	UNIT PRICE	TOTAL
1	1.00	LOCATABLE MINERALS / MINING CLAIMS- NOT NEW-UNADJUD, ONE AUTH NO. ONLY / MINING CLAIM MONEY RECEIVED (455) CASES: AMC244743/\$45.00		- n/a -	45.00
TOTAL:					\$45.00

PAYMENT INFORMATION				
1	AMOUNT:	\$45.00	POSTMARKED:	12/17/2004
	TYPE:	CHECK	RECEIVED:	12/20/2004
	CHECK NO:	1471		
	NAME:	PENNANT, JR., WILLIAM 3219 E 47TH ST TUCSON AZ 85713		

REMARKS

This receipt was generated by the automated BLM Collections and Billing System and is a paper representation of a portion of the official electronic record contained therein.

UNITED STATES
DEPARTMENT OF THE INTERIOR
BUREAU OF LAND MANAGEMENT

MAINTENANCE FEE WAIVER CERTIFICATION

SEE INSTRUCTIONS ON REVERSE

AMC 211813
AMC 244743
AMC 270924

ARIZONA
STATE OFFICE
PHOENIX, ARIZONA

FORM APPROVED
OMB NO. 1004-0100
Expires: December 31, 2000

2004 AUG 30 A 11:28

RECEIVED
BUREAU OF
LAND MANAGEMENT

176

1. This small miner waiver is filed for the assessment year beginning at noon on September 1, 2004 and ending at noon on September 1, 2005.
 2. The undersigned and all related parties owned ten or fewer mining claims, mill, or tunnel sites located and maintained on Federal lands in the United States of America on September 1, 2004.
 3. The undersigned have performed the assessment work required by law for each mining claim listed prior to filing this waiver and understand that by filing this form; an affidavit of assessment work must be recorded by the December 30th following the filing of this waiver.
 4. The undersigned understand that if the assessment work obligation has not yet come due under 30 U.S.C. 28 (for those claims in their first assessment year only); a notice of intent to hold reciting this condition must be recorded by the December 30th following the filing of this waiver.
 5. The undersigned understand that mill and tunnel sites may also be listed upon this waiver and be waived from payment of the maintenance fee; and that a notice of intent to hold for these sites is required to be recorded by the December 30th immediately following the filing of this waiver.
- The undersigned understand and acknowledge that pursuant to 43 U.S.C. 1212 and 18 U.S.C. 1001; the filing or recording of a false, fictitious, or fraudulent document with the Bureau of Land Management may result in a fine of up to \$250,000, a prison term not to exceed five years, or both. The mining claims, mill or tunnel sites for which this waiver from payment of the maintenance fees is requested are:

CLAIM OR SITE NAME	BLM RECORDATION SERIAL NUMBER
1. LUCKY GOLD #1	AMC 211813
2. LUCKY GOLD #4	AMC 211816
3. SHELLEY #1	AMC 244743
4. FRAGUITA'S #1	AMC 244744
5. FRAGUITA'S #2	AMC 244745
6. FRAGUITA'S #3	AMC 244746
7. FRAGUITA'S #4	AMC 244747
8. BILLY BOY	AMC 270924
9. BILLY BOY #2	AMC 270925
10.	

The owner(s) (claimants) of the above mining claims and sites are:

Noëlle Reed Settle

(Owner's Name - Please Print)

904 S. Oswego Ave.

(Street or P.O. Box)

NEIL R REED

(Owner's Name - Please Print)

1940 W AN K Lam Rd

(Street or P.O. Box)

Joy Marie Reed

(Owner's Name - Please Print)

1940 W. An K Lam Rd.

(Street or P.O. Box)

SHELLEY REED-PENNANT

(Owner's Name - Please Print)

3219 E. 47th ST.

(Street or P.O. Box)

Noëlle R. Settle

(Owner's Signature)

Tulsa

(City)

OK

(State)

74112

(Zip Code)

Neil R Reed

(Owner's Signature)

Tucson

(City)

AZ

(State)

85745

(Zip Code)

Joy Marie Reed

(Owner's Signature)

Tucson

(City)

AZ

(State)

85745

(Zip Code)

Shelley Reed-Pennant

(Owner's Signature)

Tucson

(City)

AZ

(State)

85713

(Zip Code)

ENTERED IN COMPUTER

RS 9/3/04

RON Riffed
(Owner's Name - Please Print)
9215 NE 158th AVE
(Street or P.O. Box)
Lee DAVID CARTE
(Owner's Name - Please Print)
1632 E Adrick DR.
(Street or P.O. Box)
David W. Palmer
(Owner's Name - Please Print)
5131 S. Aleppo Dr
(Street or P.O. Box)
Eric W Lawrence
(Owner's Name - Please Print)
944 S Magnolia
(Street or P.O. Box)
WILLIAM PENNANT JR.
(Owner's Name - Please Print)
3219 E. 47th ST.
(Street or P.O. Box)

RITA REED
(Owner's Signature)
VANCOUVER WA 98682
(City) (State) (Zip Code)
Lee D. Carte
(Owner's Signature)
TUC AZ 85719
(City) (State) (Zip Code)
David W. Palmer
(Owner's Signature)
Tucson ARIZONA 85711
(City) (State) (Zip Code)
Eric W Lawrence
(Owner's Signature)
TUC AZ 85711
(City) (State) (Zip Code)
William Pennant Jr.
(Owner's Signature)
Tucson ARIZONA 85713
(City) (State) (Zip Code)

INSTRUCTIONS

1. This certification is made under the provisions of § 1744 of Title 43 and § 28-28k of Title 30 of the United States Code; and the regulations thereunder (43 CFR Part 3830).
2. The claimant(s) must fill in the dates in paragraph 1 for the beginning and ending of the assessment year for which this waiver is sought.
3. The claimant(s) must fill in the date in paragraph 2 for the beginning of the assessment year for which this waiver is sought.
4. All claim and site names and Bureau of Land Management (BLM) serial numbers must be listed for the mining claims, mill sites, and tunnel sites for which the waiver is sought.
5. All owners of the mining claims, mill sites, and tunnel sites and their addresses must be given.
6. This waiver form must be signed by all the claimants or their designated agent, in original form. If an agent is designated, a notarized designation of agent, signed by all of the claimants with proper address given, must be submitted with this waiver.
7. This form must be filed no later than September 1st for the upcoming assessment year in the BLM State Office where the mining claims or sites are recorded, or the waiver cannot be granted by the BLM. (Example: to obtain a waiver for the assessment year 2000, which begins at noon on September 1, 1999, you must qualify for and file for a waiver no later than September 1, 1999 in the proper BLM State Office).
8. For all mining claims which require assessment work, you must record an affidavit of labor on or before the December 30th immediately following the filing of this waiver. For all other mining claims or sites waived, you must record a notice of intent to hold on or before the December 30th immediately following the filing of this waiver.
9. Mill and tunnel sites may also be listed upon this waiver and be waived from payment of the maintenance fee. A notice of intent to hold for these sites is required to be filed by the December 30th following the filing of this waiver.

NOTICE/BURDEN HOURS STATEMENT

The Privacy Act of 1974, as amended, and the regulation in 43 CFR 2.48(d) provide that you be furnished the following information in connection with the information required by this certification of waiver from rental fees.

AUTHORITY: 30 U.S.C. 28-28k; 43 U.S.C. 1201, 1457, 1740, and 1744; and 43 CFR 3830.

PRINCIPLE PURPOSE: This information is to be used to verify that the owner(s) (claimants) of a mining claim has complied with 30 U.S.C. 28f and is entitled to perform assessment work in lieu of paying the maintenance fee for the mining claims listed on this form.

ROUTINE USE: (1) Adjudication of the claimant(s) certification of waiver from paying the maintenance fee otherwise required by 30 U.S.C. 28f. (2) Disclosure may be made to appropriate Federal agencies when location is made within the agency's geographic area of responsibility. (3) Information from the record and/or the record will be transferred to the appropriate Federal, State, or local agency, or a member of the public in response to a specific request for pertinent information. (4) Information may also be provided to the Department of Justice or in a proceeding before a court or adjudicative body; or to Federal, State, local or foreign agencies when needed for enforcement of civil or criminal codes or applicable regulations concerning title rights upon the public land.

EFFECT OF NOT PROVIDING INFORMATION: Disclosure of this information is required by 30 U.S.C. 28f and 43 CFR Part 3830 for those qualified claimants wishing to take the small miner waiver allowed. Failure to supply the information required in this form to support the claimants certification of waiver from payment of the otherwise required maintenance fees will result in the waiver being disallowed and the mining claims subject to forfeiture by BLM under 30 U.S.C. 28i.

The Paperwork Reduction Act of 1995 requires us to inform you that:

This information is being collected to allow the BLM to determine if you qualify for a waiver from the payment of \$100 per mining claim or site maintenance fee established in 30 U.S.C. 28f and the implementing regulations at 43 CFR 3830. A response to this request is required in accordance with the statute to obtain your benefit.

BLM would like you to know that you do not have to respond to this, or any other, Federal agency-sponsored information collection unless it displays a currently valid OMB control number.

Public reporting burden for this form is estimated to average 8 minutes (0.133 hours) per response, including time to review instructions, gathering and maintaining data, and completing and reviewing the form. Direct comments regarding this burden estimate, or any other aspect of this form, to the U.S. Department of the Interior, Bureau of Land Management, (1004-0114) Bureau Clearance Officer (WO-630), Mail Stop 401 LS, 1849 C St., N.W., Washington, D.C. 20240.

FOR OFFICIAL USE ONLY

ENTERED IN COMPUTER

RE 9/3/04

AFFIDAVIT OF PERFORMANCE OF ANNUAL LABOR

STATE OF ARIZONA)
COUNTY OF PIMA) ss

AMC 211813

AMC 244743

AMC 270924

@5 = \$4500
CK 1287
ced

WILLIAM PENNANT JR., being duly sworn, deposes and says:

That he is a citizen of the United States, more than eighteen (18) years of age and resides at 3219 E. 47TH ST., PIMA County, Arizona; TUCSON, ARIZONA 85713

That he is personally acquainted with the following unpatented mining claims situated in the ARIVACA/BLANCO Mining District, PIMA County, Arizona, the name(s), book(s) and page(s) of recording of the location notice(s) in the office of the recorder of said county and the BLM serial numbers of which are as follows:

<u>Claim Name</u>	<u>Book</u>	<u>Page</u>	<u>A MC. No</u>
<u>LUCKY GOLD #1</u>	<u>7127</u>	<u>914</u>	<u>211813</u>
<u>LUCKY GOLD #4</u>	<u>7127</u>	<u>923</u>	<u>211816</u>

That the notices of location of said claims are posted within the following Section(s), Township(s) and Range(s): SEC 9, T 22 S, R 10 E, G&SRM, Arizona;

That WILLIAM PENNANT JR., whose address is 3219 E. 47TH ST. TUCSON, ARIZONA 85713, is ONE OF THE owner(s) of the above-described claims;

That between the 1ST day of SEPTEMBER, 2002 and the 1ST day of SEPTEMBER, 2003, at least \$100.00 dollars worth of work and improvements were done and performed upon or for the benefit of each of the said claims, not including the location work of the said claims;

That such work and improvements consisted of EXPLORATION AND SAMPLING BY DIGGING PITS AND TRENCHES WITH PICK AND SHOVEL AND PROCESSING THE MATERIAL REMOVED TO FURTHER DEFINE MINERALIZATION. and were performed by NEIL R. REED, ERIC W. LAWRENCE, WILLIAM PENNANT JR., AND WILLIAM PENNANT JR.;

That all of the above-described work and improvements were performed by or at the expense of THE ABOVE NAMED PARTIES, the OWNERS, ASSOCIATES of said claims, for the purpose of complying with the laws of the United States pertaining to assessment or annual work.

Dated this 24TH day of DECEMBER, 2003.

STATE OFFICE
ARIZONA

[Signature]

SUBSCRIBED AND SWORN TO before me this 29TH day of DECEMBER, 2003 by WILLIAM PENNANT JR.

My Commission Expires: 05-30-2005
RECEIVED
BUREAU OF
LAND MANAGEMENT

Notary Public



AFFIDAVIT OF PERFORMANCE OF ANNUAL LABOR

STATE OF ARIZONA)
COUNTY OF SANTA CRUZ) ss

WILLIAM PENNANT JR., being duly sworn, deposes and says:

That he is a citizen of the United States, more than eighteen (18) years of age and resides at 3219 E. 47TH ST., PIMA County, Arizona; TUCSON, ARIZONA 85713

That he is personally acquainted with the following unpatented mining claims situated in the ARIVACA/BLANCO Mining District, SANTA CRUZ County, Arizona, the name(s), book(s) and page(s) of recording of the location notice(s) in the office of the recorder of said county and the BLM serial numbers of which are as follows:

Claim Name	Book	Page	A MC. No
SHELLEY #1	407	560	244743
FRAGUITA'S #1	407	562	244744
FRAGUITA'S #2	407	564	244745
FRAGUITA'S #3	407	566	244746
FRAGUITA'S #4	407	568	244747
BILLY BOY	451	99	270924
BILLY BOY #2	451	101	270925

That the notices of location of said claims are posted within the following Section(s), Township(s) and Range(s): SEC 16, 17, 19, AND 20, T 22 S, R 10 E, G&SRM, Arizona;

That WILLIAM PENNANT JR., whose address is 3219 E. 47TH ST. TUCSON, ARIZONA 85713, is ~~the~~ ONE OF THE owner(s) of the above-described claims;

That between the 1ST day of SEPTEMBER, 2002 and the 1ST day of SEPTEMBER, 2003, at least \$100.00 dollars worth of work and improvements were done and performed upon or for the benefit of each of the said claims, not including the location work of the said claims;

That such work and improvements consisted of EXPLORATION AND SAMPLING BY DIGGING PITS AND TRENCHES WITH PICK AND SHOVEL AND PROCESSING THE MATERIAL REMOVED TO FURTHER DEFINE MINERALIZATION. and were performed by LEE D. CARTE, NEIL R. REED, ERIC W. LAWRENCE, WILLIAM PENNANT JR. AND WILLIAM PENNANT JR.;

That all of the above-described work and improvements were performed by or at the expense of THE ABOVE NAMED PARTIES, the ASSOCIATES of said claims, for the purpose of complying with the laws of the United States pertaining to assessment or annual work.

Dated this 24TH day of DECEMBER, 2003.


STATE OFFICE
ARIZONA

SUBSCRIBED AND SWORN to before me this 24TH day of DECEMBER, 2003 by William Pennant Jr.

My Commission Expires: 05-30-2005

Notary Public

RECEIVED
BUREAU OF
LAND MANAGEMENT



United States Department of the Interior
Bureau of Land Management
BUSINESS & SUPPORT SVCS DIV
222 N CENTRAL AVE
PHOENIX, AZ 85004 -2203
Phone: (602) 417-9200

Receipt

No:

805094

Transaction #: 835929**Date of Transaction:** 12/29/2003

CUSTOMER: WILLIAM J PENNANT
3219 E 47TH ST
TUCSON,AZ 85713

LINE #	QTY	DESCRIPTION	REMARKS	UNIT PRICE	TOTAL
1	1.00	LOCATABLE MINERALS / MINING CLAIMS-NOT NEW-UNADJUD,ONE AUTH NO. ONLY / MINING CLAIM MONEY RECEIVED (455) CASES: AMC211813/\$45.00	POL 2003 (9)	- n/a -	45.00
TOTAL:					\$45.00

PAYMENT INFORMATION

1	AMOUNT: \$45.00	POSTMARKED: 12/26/2003
	TYPE: CHECK	RECEIVED: 12/29/2003
	CHECK NO: 1287	
	NAME: PENNANT, WILLIAM 3219 E 47TH ST TUCSON AZ 85713	

REMARKS

This receipt was generated by the automated BLM Collections and Billing System and is a paper representation of a portion of the official electronic record contained therein.

UNITED STATES
DEPARTMENT OF THE INTERIOR
BUREAU OF LAND MANAGEMENT
MAINTENANCE FEE WAIVER CERTIFICATION

AMC 211813
AMC 270924
AMC 244743

4/16

FORM APPROVED
OMB NO. 1004-0114
Expires: December 31, 2002

SEE INSTRUCTIONS ON REVERSE

1. This small miner waiver is filed for the assessment year beginning at noon on September 1, 2003 and ending at noon on September 1, 2004.
2. The undersigned and all related parties owned ten or fewer mining claims, mill, or tunnel sites located and maintained on Federal lands in the United States of America on September 1, 2003.
3. The undersigned have performed the assessment work required by law for each mining claim listed prior to filing this waiver and understand that by filing this form; an affidavit of assessment work must be recorded by the December 30th following the filing of this waiver.
4. The undersigned understand that if the assessment work obligation has not yet come due under 30 U.S.C. 28 (for those claims in their first assessment year only); a notice of intent to hold reciting this condition must be recorded by the December 30th following the filing of this waiver.
5. The undersigned understand that mill and tunnel sites may also be listed upon this waiver and be waived from payment of the maintenance fee; and that a notice of intent to hold for these sites is required to be recorded by the December 30th immediately following the filing of this waiver.
6. The undersigned understand and acknowledge that pursuant to 43 U.S.C. 1212 and 18 U.S.C. 1001; the filing or recording of a false, fictitious, or fraudulent document with the Bureau of Land Management may result in a fine of up to \$250,000, a prison term not to exceed five years, or both.
7. The mining claims, mill or tunnel sites for which this waiver from payment of the maintenance fees is requested are:

CLAIM OR SITE NAME	BLM RECORDATION SERIAL NUMBER
1. LUCKY GOLD #1	AMC 211813
2. LUCKY GOLD #4	AMC 211816
3. SHELLEY #1	AMC 244743
4. FRAGUITA'S #1	AMC 244744
5. FRAGUITA'S #2	AMC 244745
6. FRAGUITA'S #3	AMC 244746
7. FRAGUITA'S #4	AMC 244747
8. BILLY BOY	AMC 270924
9. BILLY BOY #2	AMC 270925
10.	

The owner(s) (claimants) of the above mining claims and sites are:

WILLIAM PENNANT JR
(Owner's Name - Please Print)

3219 E. 47TH STREET
(Street or P.O. Box)

William Pennant Jr
(Owner's Signature)
TUCSON ARIZONA 85713
(City) (State) (Zip Code)

Noëlle Settle
(Owner's Name - Please Print)

904 S. Oswego Ave.
(Street or P.O. Box)

Noëlle Settle
(Owner's Signature)
Tulsa OK 74112
(City) (State) (Zip Code)

David W. Palmer
(Owner's Name - Please Print)

5131 S. Aleppo Dr
(Street or P.O. Box)

David W. Palmer
(Owner's Signature)
Tucson AZ 85706
(City) (State) (Zip Code)

Lee David Carter
(Owner's Name - Please Print)

1632 E Hedrick Dr.
(Street or P.O. Box)

Lee David Carter
(Owner's Signature)
Tuc AZ 85719
(City) (State) (Zip Code)

SHELLEY REED PENNAKT

(Owner's Name - Please Print)

3219 E. 47th ST

(Street or P.O. Box)

Ron Reed

(Owner's Name - Please Print)

9215 158th AVE

(Street or P.O. Box)

NEIL R REED

(Owner's Name - Please Print)

1940 W. Anklam Rd

(Street or P.O. Box)

Joy Marie Reed

(Owner's Name - Please Print)

1940 W Anklam Rd.

(Street or P.O. Box)

Eric W Lawrence

(Owner's Name - Please Print)

9445 Magnolia

(Street or P.O. Box)

Shelly Reed Pennant

(Owner's Signature)

Tucson

(City)

AZ

(State)

85713

(Zip Code)

Ron Reed

(Owner's Signature)

VANCOUVER

(City)

WA

(State)

98682

(Zip Code)

Neil R Reed

(Owner's Signature)

Tucson

(City)

AZ

(State)

85745

(Zip Code)

Joy Marie Reed

(Owner's Signature)

Tucson

(City)

Arizona

(State)

85745

(Zip Code)

Eric W Lawrence

(Owner's Signature)

Tucson

(City)

Arizona

(State)

85711

(Zip Code)

INSTRUCTIONS

1. This certification is made under the provisions of § 1744 of Title 43 and § 28-28k of Title 30 of the United States Code; and the regulations thereunder (43 CFR Part 3830).
2. The claimant(s) must fill in the dates in paragraph 1 for the beginning and ending of the assessment year for which this waiver is sought.
3. The claimant(s) must fill in the date in paragraph 2 for the beginning of the assessment year for which this waiver is sought.
4. All claim and site names and Bureau of Land Management (BLM) serial numbers must be listed for the mining claims, mill sites, and tunnel sites for which the waiver is sought.
5. All owners of the mining claims, mill sites, and tunnel sites and their addresses must be given.
6. This waiver form must be signed by all the claimants or their designated agent, in original form. If an agent is designated, a notarized designation of agent, signed by all of the claimants with proper address given, must be submitted with this waiver.

7. This form must be filed no later than September 1st for the upcoming assessment year in the BLM State Office where the mining claims or sites are recorded, or the waiver cannot be granted by the BLM. (Example: to obtain a waiver for the assessment year 2000, which begins at noon on September 1, 1999, you must qualify for and file for a waiver no later than September 1, 1999 in the proper BLM State Office).
8. For all mining claims which require assessment work, you must record an affidavit of labor on or before the December 30th immediately following the filing of this waiver. For all other mining claims or sites waived, you must record a notice of intent to hold on or before the December 30th immediately following the filing of this waiver.
9. Mill and tunnel sites may also be listed upon this waiver and be waived from payment of the maintenance fee. A notice of intent to hold for these sites is required to be filed by the December 30th following the filing of this waiver.

NOTICE/BURDEN HOURS STATEMENT

The Privacy Act of 1974, as amended, and the regulation in 43 CFR 2.48(d) provide that you be furnished the following information in connection with the information required by this certification of waiver from rental fees.

AUTHORITY: 30 U.S.C. 28-28k; 43 U.S.C. 1201, 1457, 1740, and 1744; and 43 CFR 3830.

PRINCIPLE PURPOSE: This information is to be used to verify that the owner(s) (claimants) of a mining claim has complied with 30 U.S.C. 28f and is entitled to perform assessment work in lieu of paying the maintenance fee for the mining claims listed on this form.

ROUTINE USE: (1) Adjudication of the claimant(s) certification of waiver from paying the maintenance fee otherwise required by 30 U.S.C. 28f. (2) Disclosure may be made to appropriate Federal agencies when location is made within the agency's geographic area of responsibility. (3) Information from the record and/or the record will be transferred to the appropriate Federal, State, or local agency, or a member of the public in response to a specific request for pertinent information. (4) Information may also be provided to the Department of Justice or in a proceeding before a court or adjudicative body; or to Federal, State, local or foreign agencies when needed for enforcement of civil or criminal codes or applicable regulations concerning title rights upon the public land.

EFFECT OF NOT PROVIDING INFORMATION: Disclosure of this information is required by 30 U.S.C. 28f and 43 CFR Part 3830 for those qualified claimants wishing to take the small miner waiver allowed. Failure to supply the information required in this form to support the claimants certification of waiver from payment of the otherwise required maintenance fees will result in the waiver being disallowed and the mining claims subject to forfeiture by BLM under 30 U.S.C. 28i.

The Paperwork Reduction Act of 1995 requires us to inform you that:

This information is being collected to allow the BLM to determine if you qualify for a waiver from the payment of \$100 per mining claim or site maintenance fee established in 30 U.S.C. 28f and the implementing regulations at 43 CFR 3830. A response to this request is required in accordance with the statute to obtain your benefit.

BLM would like you to know that you do not have to respond to this, or any other, Federal agency-sponsored information collection unless it displays a currently valid OMB control number.

Public reporting burden for this form is estimated to average 8 minutes (0.133 hours) per response, including time to review instructions, gathering and maintaining data, and completing and reviewing the form. Direct comments regarding this burden estimate, or any other aspect of this form, to the U.S. Department of the Interior, Bureau of Land Management, (1004-0114) Bureau Clearance Officer (WO-630), Mail Stop 401, 487 1849 C St., N.W., Washington, D.C. 20240.

FOR OFFICIAL USE ONLY

Trans No. 639809

9

AMC211813, AMC244743

AMC 270924

AMC Number	Code	Amount
211813	480	5-
211816	}	5-
244743 - 244747	}	25-
270924 - 270925	480	10-
TOTAL=		\$45 ⁰⁰

Date of Doc 12/27/02

Date of Rec't 12/30/02

Amount Rec'd \$45⁰⁰

Amount Earned \$45⁰⁰

480 POL
481 NOI
482 MAINT
396 TRANS
635 AMEND

AMC Number	Code	Amount
TOTAL:		\$

Date Entered: 1/15/03 PE

Date Verified: 1/16/03 AB

Sent to Accts: _____

Date Earned: _____

NOTES:

AFFIDAVIT OF PERFORMANCE OF ANNUAL LABOR

STATE OF ARIZONA)
COUNTY OF PIMA) ss

90 \$45.00 =
\$45.00
CR 1033

WILLIAM PENNANT JR., being duly sworn, deposes and says:

That he is a citizen of the United States, more than eighteen (18) years of age and resides at 3219 E. 47TH ST., PIMA County, Arizona; TUCSON, ARIZONA 85713

That he is personally acquainted with the following unpatented mining claims situated in the ARIVACA/BLANCO Mining District, PIMA County, Arizona, the name(s), book(s) and page(s) of recording of the location notice(s) in the office of the recorder of said county and the BLM serial numbers of which are as follows:

<u>Claim Name</u>	<u>Book</u>	<u>Page</u>	<u>A MC. No</u>
LUCKY GOLD #1	7127	914	211813
LUCKY GOLD #4	7127	923	211816

That the notices of location of said claims are posted within the following Section(s), Township(s) and Range(s): SEC 9, T22S, R10E, G&SRM, Arizona;

That WILLIAM PENNANT JR., whose address is 3219 E. 47TH ST. TUCSON, ARIZONA 85713, is ~~the~~ owner of the above-described claims;

That between the 1ST day of SEPTEMBER, ~~2001~~ 2002 and the 1ST day of SEPTEMBER, ~~2002~~ 2002, at least \$100.00 dollars worth of work and improvements were done and performed upon or for the benefit of each of the said claims, not including the location work of the said claims;

That such work and improvements consisted of EXPLORATION AND SAMPLING BY DIGGING PITS AND TRENCHES USING PICK AND SHOVEL AND PROCESSING THE MATERIAL REMOVED TO FURTHER DEFINE MINERALIZATION. and were performed by ERIC W. LAWRENCE, WILLIAM PENNANT JR., and WILLIAM PENNANT JR.;


That all of the above-described work and improvements were performed by or at the expense of THE ABOVE NAMED PARTIES, the OWNERS/LOCATORS of said claims, for the purpose of complying with the laws of the United States pertaining to assessment or annual work.

Dated this 26TH day of DECEMBER, ~~2002~~ 2002.

William Pennant Jr.

SUBSCRIBED AND SWORN TO before me this 26 day of December, ~~192002~~ 2002 by William Pennant Jr

My Commission Expires 9/30/06



Jessica Costello

ENTERED IN COMPUTER
RS 1/15/03

AFFIDAVIT OF PERFORMANCE OF ANNUAL LABOR

STATE OF ARIZONA)
)
COUNTY OF SANTA CRUZ) ss

WILLIAM PENNANT JR., being duly sworn, deposes and says:
That he is a citizen of the United States, more than eighteen
(18) years of age and resides at 3219 E. 47TH ST., PIMA
County, Arizona; TULSON, ARIZONA 85713

That he is personally acquainted with the following unpatented
mining claims situated in the ARIVACA/BLANCO Mining District, SANTA CRUZ
County, Arizona, the name(s), book(s) and page(s) of recording of the
location notice(s) in the office of the recorder of said county and
the BLM serial numbers of which are as follows:

<u>Claim Name</u>	<u>Book</u>	<u>Page</u>	<u>A MC. No</u>
<u>SHELLEY #1</u>	<u>407</u>	<u>560</u>	<u>244743</u>
<u>FRAGUITA'S #1</u>	<u>407</u>	<u>562</u>	<u>244744</u>
<u>FRAGUITA'S #2</u>	<u>407</u>	<u>564</u>	<u>244745</u>
<u>FRAGUITA'S #3</u>	<u>407</u>	<u>566</u>	<u>244746</u>
<u>FRAGUITA'S #4</u>	<u>407</u>	<u>568</u>	<u>244747</u>
<u>BILLY BOY</u>	<u>451</u>	<u>99</u>	<u>270924</u>
<u>BILLY BOY #2</u>	<u>451</u>	<u>101</u>	<u>270925</u>

That the notices of location of said claims are posted within the
following Section(s), Township(s) and Range(s): SEC 16, 17, 19, AND 20,
T22S, R10E, G&SRM, Arizona;

That WILLIAM PENNANT JR., whose address is 3219 E. 47TH ST.
TULSON, ARIZONA 85713, is ~~the~~ ONE OF THE owner(s) of the above-described
claims;

That between the 1ST day of SEPTEMBER, 2001 and the 1ST
day of SEPTEMBER, 2002, at least \$100.00 dollars worth of
work and improvements were done and performed upon or for the benefit of
each of the said claims, not including the location work of the said
claims;


That such work and improvements consisted of EXPLORATION AND SAMPLING
BY DIGGING PITS AND TRENCHES AND PROCESSING THE MATERIAL REMOVED
TO FURTHER DEFINE MINERALIZATION.
and were performed by ERIC W. LAWRENCE, WILLIAM PENNANT JR.,
WILLIAM PENNANT JR.;

That all of the above-described work and improvements were
performed by or at the expense of THE ABOVE NAMED PARTIES, the
OWNERS/LOCATORS of said claims, for the purpose of complying with the laws
of the United States pertaining to assessment or annual work.

Dated this 26TH day of DECEMBER, 2002.

SUBSCRIBED AND SWORN TO before me this 26 day of December,
2002 by William Pennant Jr.

My Commission Expires 9/30/06



ENTERED IN COMPUTER

1/15/03 RE

United States Department of the Interior
 Bureau of Land Management
 BUSINESS & SUPPORT SVCS DIV
 222 N CENTRAL AVE
 PHOENIX, AZ 85004 -2203
 Phone: (602) 417-9200

Receipt

No:

613618

Transaction #: 639809

Date of Transaction: 12/30/2002

CUSTOMER: WILLIAM J PENNANT
 3219 E 47TH ST
 TUCSON, AZ 85713

LINE #	QTY	DESCRIPTION	REMARKS	UNIT PRICE	TOTAL
1	1.00	LOCATABLE MINERALS / MINING CLAIMS-NOT NEW-UNADJUD, ONE AUTH NO. ONLY / MINING CLAIM MONEY RECEIVED (455) CASES: AMC211813/\$45.00	POL 2002 (9)	- n/a -	45.00
TOTAL:					\$45.00

PAYMENT INFORMATION					
1	AMOUNT:	\$45.00	POSTMARKED:	12/26/2002	
	TYPE:	CHECK	RECEIVED:	12/30/2002	
	CHECK NO:	1033			
	NAME:	PENNANT JR., WILLIAM 3219 E 47TH ST TUCSON AZ 85713			

REMARKS

This receipt was generated by the automated BLM Collections and Billing System and is a paper representation of a portion of the official electronic record contained therein.

UNITED STATES
DEPARTMENT OF THE INTERIOR
BUREAU OF LAND MANAGEMENT
MAINTENANCE FEE WAIVER CERTIFICATION

SEE INSTRUCTIONS ON REVERSE

FORM APPROVED
OMB NO. 1004-0114
Expires: December 31, 2002

1. This small miner waiver is filed for the assessment year beginning at noon on September 1, 2002 and ending at noon on September 1, 2003.
2. The undersigned and all related parties owned ten or fewer mining claims, mill, or tunnel sites located and maintained on Federal lands in the United States of America on September 1, 2002.
3. The undersigned have performed the assessment work required by law for each mining claim listed prior to filing this waiver and understand that by filing this form; an affidavit of assessment work must be recorded by the December 30th following the filing of this waiver.
4. The undersigned understand that if the assessment work obligation has not yet come due under 30 U.S.C. 28 (for those claims in their first assessment year only); a notice of intent to hold reciting this condition must be recorded by the December 30th following the filing of this waiver.
5. The undersigned understand that mill and tunnel sites may also be listed upon this waiver and be waived from payment of the maintenance fee; and that a notice of intent to hold for these sites is required to be recorded by the December 30th immediately following the filing of this waiver.
6. The undersigned understand and acknowledge that pursuant to 43 U.S.C. 1212 and 18 U.S.C. 1001: the filing or recording of a false, fictitious, or fraudulent document with the Bureau of Land Management may result in a fine of up to \$250,000, a prison term not to exceed five years, or both.
7. The mining claims, mill or tunnel sites for which this waiver from payment of the maintenance fees is requested are:

CLAIM OR SITE NAME	BLM RECORDATION SERIAL NUMBER
1. LUCKY GOLD #1	AMC 211813
2. LUCKY GOLD #4	AMC 211816
3. SHELLEY #1	AMC 244743
4. FRAGUITA'S #1	AMC 244744
5. FRAGUITA'S #2	AMC 244745
6. FRAGUITA'S #3	AMC 244746
7. FRAGUITA'S #4	AMC 244747
8. BILLY BOY	AMC 270924
9. BILLY BOY #2	AMC 270925
10.	

The owner(s) (claimants) of the above mining claims and sites are:

SHELLEY REED - PENNANT
(Owner's Name - Please Print)

3219 E. 47TH ST
(Street or P.O. Box)

Ron Reed
(Owner's Name - Please Print)

9215 NE 158TH AVE
(Street or P.O. Box)

Noelle Settle
(Owner's Name - Please Print)

2407 E. 20TH ST
(Street or P.O. Box)

WILLIAM PENNANT JR.
(Owner's Name - Please Print)

3219 E. 47TH ST
(Street or P.O. Box)

Shelley Reed - Pennant
(Owner's Signature)

Tucson AZ 85713
(City) (State) (Zip Code)

Ron Reed
(Owner's Signature)

VAN CONVEK WA 98682
(City) (State) (Zip Code)

Noelle Settle
(Owner's Signature)

Tulsa OK 74104
(City) (State) (Zip Code)

William Pennant Jr.
(Owner's Signature)

ARIZONA 85713
(City) (State) (Zip Code)

ENTERED IN COMPUTER

ERIC W Lawrence
(Owner's Name - Please Print)
944 S Magnolia
(Street or P.O. Box)
Lee David Carter
(Owner's Name - Please Print)
1632 E Hedrick Dr.
(Street or P.O. Box)
NEIL REED
(Owner's Name - Please Print)
1940 W. ANKLAH RD
(Street or P.O. Box)
Joy Marie Reed
(Owner's Name - Please Print)
1940 W. ANKLAH RD.
(Street or P.O. Box)
David W. Palmer
(Owner's Name - Please Print)
51315 ALPDC Dr.
(Street or P.O. Box)

Eric W Lawrence
(Owner's Signature)
Tucson Arizona 85711
(City) (State) (Zip Code)
Lee D Carter
(Owner's Signature)
Tuc AZ 85719
(City) (State) (Zip Code)
Neil Reed
(Owner's Signature)
Tucson Arizona 85715
(City) (State) (Zip Code)
Joy M Reed
(Owner's Signature)
Tucson Arizona 85745
(City) (State) (Zip Code)
David W Palmer
(Owner's Signature)
Tucson AZ 85706
(City) (State) (Zip Code)

INSTRUCTIONS

1. This certification is made under the provisions of § 1744 of Title 43 and § 28-28k of Title 30 of the United States Code; and the regulations thereunder (43 CFR Part 3830).
2. The claimant(s) must fill in the dates in paragraph 1 for the beginning and ending of the assessment year for which this waiver is sought.
3. The claimant(s) must fill in the date in paragraph 2 for the beginning of the assessment year for which this waiver is sought.
4. All claim and site names and Bureau of Land Management (BLM) serial numbers must be listed for the mining claims, mill sites, and tunnel sites for which the waiver is sought.
5. All owners of the mining claims, mill sites, and tunnel sites and their addresses must be given.
6. This waiver form must be signed by all the claimants or their designated agent, in original form. If an agent is designated, a notarized designation of agent, signed by all of the claimants with proper address given, must be submitted with this waiver.
7. This form must be filed no later than September 1st for the upcoming assessment year in the BLM State Office where the mining claims or sites are recorded, or the waiver cannot be granted by the BLM. (Example: to obtain a waiver for the assessment year 2000, which begins at noon on September 1, 1999, you must qualify for and file for a waiver no later than September 1, 1999 in the proper BLM State Office).
8. For all mining claims which require assessment work, you must record an affidavit of labor on or before the December 30th immediately following the filing of this waiver. For all other mining claims or sites waived, you must record a notice of intent to hold on or before the December 30th immediately following the filing of this waiver.
9. Mill and tunnel sites may also be listed upon this waiver and be waived from payment of the maintenance fee. A notice of intent to hold for these sites is required to be filed by the December 30th following the filing of this waiver.

NOTICE/BURDEN/HOURS STATEMENT

The Privacy Act of 1974, as amended, and the regulation in 43 CFR 2.48(d) provide that you be furnished the following information in connection with the information required by this certification of waiver from rental fees.

AUTHORITY: 30 U.S.C. 28-28k; 43 U.S.C. 1201, 1457, 1740, and 1744; and 43 CFR 3830.

PRINCIPLE PURPOSE: This information is to be used to verify that the owner(s) (claimants) of a mining claim has complied with 30 U.S.C. 28f and is entitled to perform assessment work in lieu of paying the maintenance fee for the mining claims listed on this form.

ROUTINE USE: (1) Adjudication of the claimant(s) certification of waiver from paying the maintenance fee otherwise required by 30 U.S.C. 28f. (2) Disclosure may be made to appropriate Federal agencies when location is made within the agency's geographic area of responsibility. (3) Information from the record and/or the record will be transferred to the appropriate Federal, State, or local agency, or a member of the public in response to a specific request for pertinent information. (4) Information may also be provided to the Department of Justice or in a proceeding before a court or adjudicative body; or to Federal, State, local or foreign agencies when needed for enforcement of civil or criminal codes or applicable regulations concerning title rights upon the public land.

EFFECT OF NOT PROVIDING INFORMATION: Disclosure of this information is required by 30 U.S.C. 28f and 43 CFR Part 3830 for those qualified claimants wishing to take the small miner waiver allowed. Failure to supply the information required in this form to support the claimants certification of waiver from payment of the otherwise required maintenance fees will result in the waiver being disallowed and the mining claims subject to forfeiture by BLM under 30 U.S.C. 28i.

The Paperwork Reduction Act of 1995 requires us to inform you that:

This information is being collected to allow the BLM to determine if you qualify for a waiver from the payment of \$100 per mining claim or site maintenance fee established in 30 U.S.C. 28f and the implementing regulations at 43 CFR 3830. A response to this request is required in accordance with the statute to obtain your benefit.

BLM would like you to know that you do not have to respond to this, or any other, Federal agency-sponsored information collection unless it displays a currently valid OMB control number.

Public reporting burden for this form is estimated to average 8 minutes (0.133 hours) per response, including time to review instructions, gathering and maintaining data, and completing and reviewing the form. Direct comments regarding this burden estimate, or any other aspect of this form, to the U.S. Department of the Interior, Bureau of Land Management, (1004-0114) Bureau Clearance Officer (WO-630), Mail Stop 401 LS, 1849 C St., N.W., Washington, D.C. 20240.

FOR OFFICIAL USE ONLY

Envelope post marked 12/28/01

AFFIDAVIT OF PERFORMANCE OF ANNUAL LABOR

STATE OF ARIZONA)
COUNTY OF SANTA CRUZ) 88

WILLIAM PENNANT JR., being duly sworn, deposes and says:

That he is a citizen of the United States, more than eighteen (18) years of age and resides at 3219 E. 47TH ST., PIMA County, Arizona; TUCSON, ARIZONA 85713

That he is personally acquainted with the following unpatented mining claims situated in the ARIVACA/BLANCO Mining District, SANTA CRUZ County, Arizona, the name(s), book(s) and page(s) of recording of the location notice(s) in the office of the recorder of said county and the BLM serial numbers of which are as follows:

Claim Name	Book	Page	A MC. No
<u>SNELLEY #1</u>	<u>407</u>	<u>560</u>	<u>244743</u>
<u>FRAGUITA'S #1</u>	<u>407</u>	<u>562</u>	<u>244744</u>
<u>FRAGUITA'S #2</u>	<u>407</u>	<u>564</u>	<u>244745</u>
<u>FRAGUITA'S #3</u>	<u>407</u>	<u>566</u>	<u>244746</u>
<u>FRAGUITA'S #4</u>	<u>407</u>	<u>568</u>	<u>244747</u>
<u>BILLY BOY</u>	<u>451</u>	<u>99</u>	<u>270924</u>
<u>BILLY BOY #2</u>	<u>451</u>	<u>101</u>	<u>270925</u>

1x5" \$35

That the notices of location of said claims are posted within the following Section(s), Township(s) and Range(s): SEC 16, 17, 19, AND 20, T22S, R 10E, G&SRM, Arizona;

That WILLIAM PENNANT JR., whose address is 3219 E. 47TH ST. TUCSON, ARIZONA, is the owner of the above-described claims; ONE OF THE

That between the 1ST day of SEPTEMBER, 2000 and the 1ST day of SEPTEMBER, 2001, at least \$100.00 dollars worth of work and improvements were done and performed upon or for the benefit of each of the said claims, not including the location work of the said claims;

That such work and improvements consisted of EXPLORATION AND SAMPLING BY DIGGING PITS AND TRENCHES USING PICK AND SHOVEL AND PROCESSING THE MATERIAL REMOVED TO FURTHER DEFINE MINERALIZATION, and were performed by WILLIAM PENNANT JR., ERIC W. LAWRENCE, WILLIAM PENNANT JR.;

That all of the above-described work and improvements were performed by or at the expense of THE ABOVE NAMED PARTIES, the OWNERS/LOCATORS of said claims, for the purpose of complying with the laws of the United States pertaining to assessment or annual work.

Dated this 27TH day of DECEMBER, 2001.


SUBSCRIBED AND SWORN TO before me this 27 day of December, 2001 by WILLIAM PENNANT JR.

My Commission Expires: August 31, 2004

ENTERED INTO COMPUTER

TK 2/25/02

Notary Public



AFFIDAVIT OF PERFORMANCE OF ANNUAL LABOR

2001 DEC 31 A 9:19

RECEIVED
PIMA COUNTY
LAND MANAGEMENT

STATE OF ARIZONA)
COUNTY OF PIMA) ss

WILLIAM PENNANT JR., being duly sworn, deposes and says:

That he is a citizen of the United States, more than eighteen (18) years of age and resides at 3219 E. 47TH ST., PIMA County, Arizona; TUCSON, ARIZONA 85713

That he is personally acquainted with the following unpatented mining claims situated in the ARIVACA/BLANCO Mining District, PIMA County, Arizona, the name(s), book(s) and page(s) of recording of the location notice(s) in the office of the recorder of said county and the BLM serial numbers of which are as follows:

<u>Claim Name</u>	<u>Recorded Book</u>	<u>Page</u>	<u>A MC. No</u>
<u>LUCKY GOLD #1</u>	<u>7127</u>	<u>914</u>	<u>211813</u>
<u>LUCKY GOLD #4</u>	<u>7127</u>	<u>923</u>	<u>211816</u>

2x5"
#1000

That the notices of location of said claims are posted within the following Section(s), Township(s) and Range(s): SEC 9, T22S, R10E, G&SRM, Arizona;

That WILLIAM PENNANT JR., whose address is 3219 E. 47TH ST, TUCSON, ARIZONA, is ~~the~~ ^{ONE OF THE} owner(s) of the above-described claims;

That between the 1ST day of SEPTEMBER, 19 2000 and the 1ST day of SEPTEMBER, 2001, at least \$100.00 dollars worth of work and improvements were done and performed upon or for the benefit of each of the said claims, not including the location work of the said claims;

That such work and improvements consisted of EXPLORATION AND SAMPLING BY DIGGING PITS AND TRENCHES USING PICK AND SHOVEL AND PROCESSING THE MATERIAL REMOVED TO FURTHER DEFINE MINERALIZATION. and were performed by WILLIAM PENNANT JR., ERIC W. LAWRENCE, WILLIAM PENNANT JR.;

That all of the above-described work and improvements were performed by or at the expense of THE ABOVE NAMED PARTIES, the THE OWNERS/LOCATORS of said claims, for the purpose of complying with the laws of the United States pertaining to assessment or annual work.

Dated this 27TH day of DECEMBER, 2001.


SUBSCRIBED AND SWORN TO before me this 27 day of December, 2001 by WILLIAM PENNANT JR.

My Commission Expires: August 31, 2004

William Pennant Jr.
Tana C. Scott
Notary Public

ENTERED INTO COMPUTER 78-

TK 1/28/02



United States Department of the Interior
Bureau of Land Management
BUSINESS & SUPPORT SVCS DIV
222 N CENTRAL AVE
PHOENIX, AZ 85004 -2203
Phone: (602) 417-9200

Receipt

No:

431548

Transaction #: 453098

Date of Transaction: 01/12/2002

CUSTOMER: WILLIAM J PENNANT
3219 E 47TH ST
TUCSON, AZ 85713

LINE #	QTY	COMMODITY / SUBJECT / ACTION / PRODUCT	REMARKS	UNIT PRICE	TOTAL
1	1.00	LOCATABLE MINERALS / MINING CLAIMS-NOT NEW-UNADJUD, ONE AUTH NO. ONLY / MINING CLAIM MONEY RECEIVED (455)	POL 2001 (9)	- n/a -	\$45.00
TOTAL:					\$45.00

PAYMENT INFORMATION

1	AMOUNT:	\$45.00	POSTMARKED:	N/A
	TYPE:	CHECK	RECEIVED:	01/12/2002
	CHECK NO:	754		
	NAME:	PENNANT, WILLIAM J 3219 E 47TH ST TUCSON AZ 85713		

REMARKS

PHONE UNAVAILABLE


CASE SERIAL NUMBER INFORMATION

TRNS #	LINE #	CASES
453098	1	AMC244743/\$45.00

This receipt was generated by the automated BLM Collections and Billings System and is a paper representation of a portion of the official electronic record contained therein.

WILLIAM PENNANT JR.
3219 E. 47TH ST
TUCSON, ARIZONA
85713

CERTIFIED MAIL



U.S. POSTAGE
PAID
TUCSON, AZ
85710
DEC 28, 01
AMOUNT

\$3.94
00100619-06

7001 0320 0003 1997 3049

9264

85004

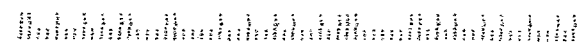
DEC 31 2009

BUREAU OF LAND MANAGEMENT
222 N. CENTRAL AV.
PHOENIX, ARIZONA
85004-2203

RETURN RECEIPT REQUESTED
SHOWING ADDRESS
WHERE DELIVERED

RETURN RECEIPT REQUESTED
SHOWING ADDRESS
WHERE DELIVERED

85004+2203



UNITED STATES
DEPARTMENT OF THE INTERIOR
BUREAU OF LAND MANAGEMENT
MAINTENANCE FEE WAIVER CERTIFICATION

SEE INSTRUCTIONS ON REVERSE

2001 SEP -5

9:50

FORM APPROVED
OMB NO. 1004-0114
Expires: December 31, 2002

1. This small miner waiver is filed for the assessment year beginning at noon on September 1, 2001 and ending at noon on September 1, 2002
2. The undersigned and all related parties owned ten or fewer mining claims, mill, or tunnel sites located and maintained on Federal lands in the United States of America on September 1, 2001.
3. The undersigned have performed the assessment work required by law for each mining claim listed prior to filing this waiver and understand that by filing this form; an affidavit of assessment work must be recorded by the December 30th following the filing of this waiver.
4. The undersigned understand that if the assessment work obligation has not yet come due under 30 U.S.C. 28 (for those claims in their first assessment year only); a notice of intent to hold reciting this condition must be recorded by the December 30th following the filing of this waiver.
5. The undersigned understand that mill and tunnel sites may also be listed upon this waiver and be waived from payment of the maintenance fee; and that a notice of intent to hold for these sites is required to be recorded by the December 30th immediately following the filing of this waiver.
6. The undersigned understand and acknowledge that pursuant to 43 U.S.C. 1212 and 18 U.S.C. 1001; the filing or recording of a false, fictitious, or fraudulent document with the Bureau of Land Management may result in a fine of up to \$250,000, a prison term not to exceed five years, or both.
7. The mining claims, mill or tunnel sites for which this waiver from payment of the maintenance fees is requested are: 211813, 244743

CLAIM OR SITE NAME	BLM RECORDATION SERIAL NUMBER
1. LUCKY GOLD #1	AMC 211813
2. LUCKY GOLD #4	AMC 211816
3. SHELLEY #1	AMC 244743
4. FRAGUITA'S #1	AMC 244744
5. FRAGUITA'S #2	AMC 244745
6. FRAGUITA'S #3	AMC 244746
7. FRAGUITA'S #4	AMC 244747
8. BILLY BOY	AMC 270924
9. BILLY BOY #2	AMC 270925
10.	

The owner(s) (claimants) of the above mining claims and sites are:

Shelley Reed-Pennant
~~WILLIAM PENNANT, JR.~~

(Owner's Name - Please Print)

3219 E. 47TH ST.

(Street or P.O. Box)

Noelle Reed Settle

(Owner's Name - Please Print)

2407 E. 20TH ST.

(Street or P.O. Box)

Lee David CARTE

(Owner's Name - Please Print)

3251 N. Kolvin Blvd

(Street or P.O. Box)

David W. Palmer

(Owner's Name - Please Print)

5131 S. Alcega Dr.

(Street or P.O. Box)

Shelley Reed-Pennant

(Owner's Signature)

TUCSON

(City)

ARIZONA

(State)

85713

(Zip Code)

Noelle Reed Settle

(Owner's Signature)

Tulsa

(City)

OK

(State)

74104

(Zip Code)

Lee David CARTE

(Owner's Signature)

TUC

(City)

AZ

(State)

85716

(Zip Code)

David W. Palmer

(Owner's Signature)

TUCSON

(City)

AZ

(State)

85706

(Zip Code)

ENTERED INTO COMPUTER
09/10/01

✓ WILLIAM PENNANT JR.
(Owner's Name - Please Print)
3219 E. 47TH ST.
(Street or P.O. Box)
RON REED
(Owner's Name - Please Print)
P.O. BOX 871672
(Street or P.O. Box)
✓ NEIL R REED
(Owner's Name - Please Print)
1940 W ANKLAH
(Street or P.O. Box)
✓ Joy Marie Reed
(Owner's Name - Please Print)
1940 W. Anklam Rd.
(Street or P.O. Box)
✓ Eric W Lawrence
(Owner's Name - Please Print)
944 S. Magnolia
(Street or P.O. Box)

William Pennant Jr.
(Owner's Signature)
TUCSON ARIZONA 85713
(City) (State) (Zip Code)
Ron Reed
(Owner's Signature)
VANCOUVER WA 98687
(City) (State) (Zip Code)
Neil R Reed
(Owner's Signature)
Tucson AZ 85745
(City) (State) (Zip Code)
Joy Marie Reed
(Owner's Signature)
Tucson Arizona 85745
(City) (State) (Zip Code)
Eric W Lawrence
(Owner's Signature)
Tucson Arizona 85711
(City) (State) (Zip Code)

INSTRUCTIONS

1. This certification is made under the provisions of § 1744 of Title 43 and § 28-28k of Title 30 of the United States Code; and the regulations thereunder (43 CFR Part 3830).
2. The claimant(s) must fill in the dates in paragraph 1 for the beginning and ending of the assessment year for which this waiver is sought.
3. The claimant(s) must fill in the date in paragraph 2 for the beginning of the assessment year for which this waiver is sought.
4. All claim and site names and Bureau of Land Management (BLM) serial numbers must be listed for the mining claims, mill sites, and tunnel sites for which the waiver is sought.
5. All owners of the mining claims, mill sites, and tunnel sites and their addresses must be given.
6. This waiver form must be signed by all the claimants or their designated agent, in original form. If an agent is designated, a notarized designation of agent, signed by all of the claimants with proper address given, must be submitted with this waiver.
7. This form must be filed no later than September 1st for the upcoming assessment year in the BLM State Office where the mining claims or sites are recorded, or the waiver cannot be granted by the BLM. (Example: to obtain a waiver for the assessment year 2000, which begins at noon on September 1, 1999, you must qualify for and file for a waiver no later than September 1, 1999 in the proper BLM State Office).
8. For all mining claims which require assessment work, you must record an affidavit of labor on or before the December 30th immediately following the filing of this waiver. For all other mining claims or sites waived, you must record a notice of intent to hold on or before the December 30th immediately following the filing of this waiver.
9. Mill and tunnel sites may also be listed upon this waiver and be waived from payment of the maintenance fee. A notice of intent to hold for these sites is required to be filed by the December 30th following the filing of this waiver.

NOTICE/BURDEN HOURS STATEMENT

The Privacy Act of 1974, as amended, and the regulation in 43 CFR 2.48(d) provide that you be furnished the following information in connection with the information required by this certification of waiver from rental fees.

AUTHORITY: 30 U.S.C. 28-28k; 43 U.S.C. 1201, 1457, 1740, and 1744; and 43 CFR 3830.

PRINCIPLE PURPOSE: This information is to be used to verify that the owner(s) (claimants) of a mining claim has complied with 30 U.S.C. 28f and is entitled to perform assessment work in lieu of paying the maintenance fee for the mining claims listed on this form.

ROUTINE USE: (1) Adjudication of the claimant(s) certification of waiver from paying the maintenance fee otherwise required by 30 U.S.C. 28f. (2) Disclosure may be made to appropriate Federal agencies when location is made within the agency's geographic area of responsibility. (3) Information from the record and/or the record will be transferred to the appropriate Federal, State, or local agency, or a member of the public in response to a specific request for pertinent information. (4) Information may also be provided to the Department of Justice or in a proceeding before a court or adjudicative body; or to Federal, State, local or foreign agencies when needed for enforcement of civil or criminal codes or applicable regulations concerning title rights upon the public land.

EFFECT OF NOT PROVIDING INFORMATION: Disclosure of this information is required by 30 U.S.C. 28f and 43 CFR Part 3830 for those qualified claimants wishing to take the small miner waiver allowed. Failure to supply the information required in this form to support the claimants certification of waiver from payment of the otherwise required maintenance fees will result in the waiver being disallowed and the mining claims subject to forfeiture by BLM under 30 U.S.C. 28i.

The Paperwork Reduction Act of 1995 requires us to inform you that:


This information is being collected to allow the BLM to determine if you qualify for a waiver from the payment of \$100 per mining claim or site maintenance fee established in 30 U.S.C. 28f and the implementing regulations at 43 CFR 3830. A response to this request is required in accordance with the statute to obtain your benefit.

BLM would like you to know that you do not have to respond to this, or any other, Federal agency-sponsored information collection unless it displays a currently valid OMB control number.


Public reporting burden for this form is estimated to average 8 minutes (0.133 hours) per response, including time to review instructions, gathering and maintaining data, and completing and reviewing the form. Direct comments regarding this burden estimate, or any other aspect of this form, to the U.S. Department of the Interior, Bureau of Land Management, (1004-0114) Bureau Clearance Officer (WO-630), Mail Stop 401 LS, 1849 C St., N.W., Washington, D.C. 20240.

FOR OFFICIAL USE ONLY

WILLIAM PENNANT JR.
3219 E. 47TH ST.
TUCSON, ARIZONA
85713



9264



85004

U.S. POSTAGE
PAID
TUCSON, AZ
85726
AUG 31, 01
AMOUNT

\$3.94

00017377-10

WICK
301
V

846 V

INBME

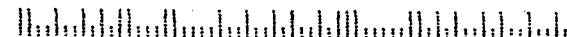
WAIVER

BUREAU OF LAND MANAGEMENT
ARIZONA STATE OFFICE
222 N. CENTRAL AV.
PHOENIX, ARIZONA

85004-2203

RETURN RECEIPT
REQUESTED

85004+2203



Receipt No. 241818

Trans No. 256415

LEAD FILE #'S 270924

211813, 244743

AMC Number	Code	Amount
244743 - 244747	480	25.0
211813		5.0
211814		5.0
270924 - 270925		10.0
TOTAL:	480	\$ 45.0

Date of Doc 12/29/00

Date of Rec't 11/3/2001

Amount Rec'd \$45.00

Amount Earned _____

480	POL
481	NOI
482	MAINT
396	TRANS
635	AMEND

AMC Number	Code	Amount
TOTAL:		\$

Date Entered 26 FEB 2001

Date Verified: 3/1/01 *[Signature]*

Sent to Accts: 3/5/01 *[Signature]*

Date Earned: _____

NOTES:

AFFIDAVIT OF PERFORMANCE OF ANNUAL LABOR

STATE OF ARIZONA)
) ss
 COUNTY OF SANTA CRUZ)

WILLIAM PENNANT JR., being duly sworn, deposes and says:
 That he is a citizen of the United States, more than eighteen
 (18) years of age and resides at 3219 E. 47TH ST., PIMA
 County, Arizona; TUCSON, ARIZONA 85713

That he is personally acquainted with the following unpatented
 mining claims situated in the ARIVACA/BLANCO Mining District, SANTA CRUZ
 County, Arizona, the name(s), book(s) and page(s) of recording of the
 location notice(s) in the office of the recorder of said county and
 the BLM serial numbers of which are as follows:

Claim Name	Book	Page	A MC. No
SHELLEY #1	407	560	244743
FRAGUITA'S #1	407	562	244744
↓ #2	407	564	244745
↓ #3	407	566	244746
↓ #4	407	568	244747
BILLY BOY	451	99	270924
BILLY BOY #2	451	101	270925

That the notices of location of said claims are posted within the
 following Section(s), Township(s) and Range(s): SEC 16, 17, 19, AND 20,
T22S, R10E, G&SRM, Arizona;

That WILLIAM PENNANT JR., whose address is 3219 E. 47TH ST.
TUCSON, ARIZONA 85713, is ~~the~~ ONE OF THE owner(s) of the above-described
 claims;


That between the 1ST day of SEPTEMBER, 19 99 and the 1ST
 day of SEPTEMBER, 2000, at least \$100.00 dollars worth of
 work and improvements were done and performed upon or for the benefit of
 each of the said claims, not including the location work of the said
 claims;

That such work and improvements consisted of EXPLORATION AND SAMPLING
DIGGING PITS AND TRENCHES WITH PICK AND SHOVEL AND PROCESSING
THE MATERIAL REMOVED TO FURTHER DEFINE MINERALIZATION.
 and were performed by WILLIAM PENNANT JR. WILLIAM PENNANT III,
ERIC W. LAWRENCE, AND KEN OVERTON.;

That all of the above-described work and improvements were
 performed by or at the expense of THE ABOVE NAMED PARTIES, the
 OWNERS, LOCATORS, ASSOCIATES of said claims, for the purpose of complying with the laws
 of the United States pertaining to assessment or annual work.

Dated this 28TH day of DECEMBER, 2000.

SUBSCRIBED AND SWORN TO before me this 28th day of December,
19 2000 by MARICELA M. SUAREZ.



Maricela M. Suarez
 Notary Public

ENTERED INTO COMPUTER

6 FEB 2001

AFFIDAVIT OF PERFORMANCE OF ANNUAL LABOR

STATE OF ARIZONA)

COUNTY OF PIMA)

ss

WILLIAM PENNANT JR., being duly sworn, deposes and says:

That he is a citizen of the United States, more than eighteen (18) years of age and resides at 3219 E. 47TH ST., PIMA County, Arizona; TUCSON, AZ. 85713

That he is personally acquainted with the following unpatented mining claims situated in the ARIVACA/BLANCO Mining District, PIMA County, Arizona, the name(s), book(s) and page(s) of recording of the location notice(s) in the office of the recorder of said county and the BLM serial numbers of which are as follows:

Claim Name	Book	Page	A MC. No
LUCKY GOLD #1	7127	914	211813
LUCKY GOLD #4	7127	923	211816

That the notices of location of said claims are posted within the following Section(s), Township(s) and Range(s): SECTION 7,
T22S, R10E, G&SRM, Arizona;

That WILLIAM PENNANT JR., whose address is 3219 E. 47TH ST.
TUCSON ARIZONA, 85713, is ~~the~~ ^{ONE OF THE} owner(s) of the above-described claims;


That between the 1ST day of SEPTEMBER, 19 99 and the 1ST day of SEPTEMBER, 2000, at least \$100.00 dollars worth of work and improvements were done and performed upon or for the benefit of each of the said claims, not including the location work of the said claims;

That such work and improvements consisted of EXPLORATION AND SAMPLING - DIGGING PITS AND TRENCHES WITH PICK AND SHOVEL AND PROCESSING THE MATERIAL REMOVED TO FURTHER DEFINE MINERALIZATION and were performed by WILLIAM PENNANT JR., WILLIAM PENNANT III, AND ERIC W. LAWRENCE.

That all of the above-described work and improvements were OWNERS, performed by or at the expense of THE ABOVE NAMED PARTIES, the LOCATORS, ASSOCIATES of said claims, for the purpose of complying with the laws of the United States pertaining to assessment or annual work.

Dated this 28TH day of DECEMBER, 2000.

SUBSCRIBED AND SWORN TO before me this 28th day of December,
19 2000 by Maricela M. Suarez.



William Pennant Jr.
Maricela M. Suarez
Notary Public

RECEIVED
B.L.M.
ARIZONA STATE OFFICE
DEC 29 9 30 AM '00

ENTERED INTO COMPUTER

United States Department of the Interior
Bureau of Land Management
BUSINESS & SUPPORT SVCS DIV
222 N CENTRAL AVE
PHOENIX, AZ 85004 -2203
Phone: (602) 417-9200

Receipt

No:

241818

Transaction #: 256415

Date of Transaction: 01/03/2001

CUSTOMER: ERIC LAWRENCE
944 S MAGNOLIA
TUCSON, AZ 85711

LINE #	QTY	COMMODITY / SUBJECT / ACTION / PRODUCT	REMARKS	UNIT PRICE	TOTAL
1	1	LOCATABLE MINERALS / MINING CLAIMS-ACCOUNTS/UNADJUDICATED / MINING CLAIM MONEY RECEIVED (455)	POL 2000 (9)	- n/a -	\$45.00
TOTAL:					\$45.00

PAYMENT INFORMATION

1	AMOUNT:	\$45.00	POSTMARKED:	12/28/2000
	TYPE:	CHECK	RECEIVED:	12/29/2000
	CHECK NO:	596		
	NAME:	PENNANT, JR, WILLIAM 944 S MAGNOLIA TUCSON AZ 85711		

REMARKS

CASE SERIAL NUMBER INFORMATION

TRNS #	LINE #	CASES
256415	1	AMC244743

This receipt was generated by the automated BLM Collections and Billings System and is a paper representation of a portion of the official electronic record contained therein.

UNITED STATES
DEPARTMENT OF THE INTERIOR
BUREAU OF LAND MANAGEMENT

MAINTENANCE FEE WAIVER CERTIFICATION

SEE INSTRUCTIONS ON REVERSE

RECEIVED
BUREAU OF
LAND MANAGEMENT

SEP 5 12 55 PM '00

FORM APPROVED
OMB NO. 1004-0114
Expires: December 31, 2002

585

211813
244743
270924

1. This small miner waiver is filed for the assessment year beginning at noon on September 1, 2000 and ending at noon on September 1, 2001.
2. The undersigned and all related parties owned ten or fewer mining claims, mill, or tunnel sites located and maintained on Federal lands in the United States of America on September 1, 2000.
3. The undersigned have performed the assessment work required by law for each mining claim listed prior to filing this waiver and understand that by filing this form; an affidavit of assessment work must be recorded by the December 30th following the filing of this waiver.
4. The undersigned understand that if the assessment work obligation has not yet come due under 30 U.S.C. 28 (for those claims in their first assessment year only); a notice of intent to hold reciting this condition must be recorded by the December 30th following the filing of this waiver.
5. The undersigned understand that mill and tunnel sites may also be listed upon this waiver and be waived from payment of the maintenance fee; and that a notice of intent to hold for these sites is required to be recorded by the December 30th immediately following the filing of this waiver.
6. The undersigned understand and acknowledge that pursuant to 43 U.S.C. 1212 and 18 U.S.C. 1001; the filing or recording of a false, fictitious, or fraudulent document with the Bureau of Land Management may result in a fine of up to \$250,000, a prison term not to exceed five years, or both.
7. The mining claims, mill or tunnel sites for which this waiver from payment of the maintenance fees is requested are:

CLAIM OR SITE NAME	BLM RECORDATION SERIAL NUMBER
1. LUCKY GOLD #1	AMC 211813
2. LUCKY GOLD #4	AMC 211816
3. SHELLEY #1	AMC 244743
4. FRAGUITA'S #1	AMC 244744
5. FRAGUITA'S #2	AMC 244745
6. FRAGUITA'S #3	AMC 244746
7. FRAGUITA'S #4	AMC 244747
8. BILLY BOY	AMC 270924
9. BILLY BOY #2	AMC 270925
10.	

The owner(s) (claimants) of the above mining claims and sites are:

WILLIAM PENNANT JR.
~~Shelley Reed Pennant~~

(Owner's Name - Please Print)

3219 E. 47th ST
(Street or P.O. Box)

Row REED

(Owner's Name - Please Print)

P.O. Box 871672
(Street or P.O. Box)

NEIL R REED

(Owner's Name - Please Print)

1940 W ANKLAH
(Street or P.O. Box)

Joy Marie Reed

(Owner's Name - Please Print)

1940 W. Anklam Rd.
(Street or P.O. Box)

William Pennant
~~Shelley Reed Pennant~~

(Owner's Signature)

TUCSON
(City)

AZ
(State)

85713
(Zip Code)

Row REED

(Owner's Signature)

VANCOUVER
(City)

WA
(State)

98682
(Zip Code)

Neil R Reed

(Owner's Signature)

TUCSON
(City)

AZ
(State)

85745
(Zip Code)

Joy Marie Reed

(Owner's Signature)

Tucson
(City)

Arizona
(State)

85745
(Zip Code)

ENTERED INTO COMPUTER

VERIFIED

✓ Shelley Reed-Pennant
(Owner's Name - Please Print)
3219 E. 47th ST
(Street or P.O. Box)

✓ Noëlle Reed Settle
(Owner's Name - Please Print)
2407 E. 20th St
(Street or P.O. Box)

✓ Lee David Carter
(Owner's Name - Please Print)
3251 McKelvin Blvd
(Street or P.O. Box)

Eric Webster Lawrence
(Owner's Name - Please Print)
944 S Magnolia
(Street or P.O. Box)

✓ David W. Palmer
(Owner's Name - Please Print)
5131 S. Aleppo Dr
(Street or P.O. Box)

Shelley Reed-Pennant
(Owner's Signature)
Tucson AZ 85713
(City) (State) (Zip Code)

Noëlle Reed Settle
(Owner's Signature)
Tulsa OK 74104
(City) (State) (Zip Code)

Lee D Carter
(Owner's Signature)
Tuc AZ 85716
(City) (State) (Zip Code)

Eric W Lawrence
(Owner's Signature)
Tuc AZ 85711
(City) (State) (Zip Code)

David W Palmer
(Owner's Signature)
Tucson AZ 85706
(City) (State) (Zip Code)

INSTRUCTIONS

1. This certification is made under the provisions of § 1744 of Title 43 and § 28-28k of Title 30 of the United States Code; and the regulations thereunder (43 CFR Part 3830).
2. The claimant(s) must fill in the dates in paragraph 1 for the beginning and ending of the assessment year for which this waiver is sought.
3. The claimant(s) must fill in the date in paragraph 2 for the beginning of the assessment year for which this waiver is sought.
4. All claim and site names and Bureau of Land Management (BLM) serial numbers must be listed for the mining claims, mill sites, and tunnel sites for which the waiver is sought.
5. All owners of the mining claims, mill sites, and tunnel sites and their addresses must be given.
6. This waiver form must be signed by all the claimants or their designated agent, in original form. If an agent is designated, a notarized designation of agent, signed by all of the claimants with proper address given, must be submitted with this waiver.

7. This form must be filed no later than September 1st for the upcoming assessment year in the BLM State Office where the mining claims or sites are recorded, or the waiver cannot be granted by the BLM. (Example: to obtain a waiver for the assessment year 2000, which begins at noon on September 1, 1999, you must qualify for and file for a waiver no later than September 1, 1999 in the proper BLM State Office).
8. For all mining claims which require assessment work, you must record an affidavit of labor on or before the December 30th immediately following the filing of this waiver. For all other mining claims or sites waived, you must record a notice of intent to hold on or before the December 30th immediately following the filing of this waiver.
9. Mill and tunnel sites may also be listed upon this waiver and be waived from payment of the maintenance fee. A notice of intent to hold for these sites is required to be filed by the December 30th following the filing of this waiver.

NOTICE/BURDEN HOURS STATEMENT

The Privacy Act of 1974, as amended, and the regulation in 43 CFR 2.48(d) provide that you be furnished the following information in connection with the information required by this certification of waiver from rental fees.

AUTHORITY: 30 U.S.C. 28-28k; 43 U.S.C. 1201, 1457, 1740, and 1744; and 43 CFR 3830.

PRINCIPLE PURPOSE: This information is to be used to verify that the owner(s) (claimants) of a mining claim has complied with 30 U.S.C. 28f and is entitled to perform assessment work in lieu of paying the maintenance fee for the mining claims listed on this form.

ROUTINE USE: (1) Adjudication of the claimant(s) certification of waiver from paying the maintenance fee otherwise required by 30 U.S.C. 28f. (2) Disclosure may be made to appropriate Federal agencies when location is made within the agency's geographic area of responsibility. (3) Information from the record and/or the record will be transferred to the appropriate Federal, State, or local agency, or a member of the public in response to a specific request for pertinent information. (4) Information may also be provided to the Department of Justice or in a proceeding before a court or adjudicative body; or to Federal, State, local or foreign agencies when needed for enforcement of civil or criminal codes or applicable regulations concerning title rights upon the public land.

EFFECT OF NOT PROVIDING INFORMATION: Disclosure of this information is required by 30 U.S.C. 28f and 43 CFR Part 3830 for those qualified claimants wishing to take the small miner waiver allowed. Failure to supply the information required in this form to support the claimants certification of waiver from payment of the otherwise required maintenance fees will result in the waiver being disallowed and the mining claims subject to forfeiture by BLM under 30 U.S.C. 28i.

The Paperwork Reduction Act of 1995 requires us to inform you that:

This information is being collected to allow the BLM to determine if you qualify for a waiver from the payment of \$100 per mining claim or site maintenance fee established in 30 U.S.C. 28f and the implementing regulations at 43 CFR 3830. A response to this request is required in accordance with the statute to obtain your benefit.

BLM would like you to know that you do not have to respond to this, or any other, Federal agency-sponsored information collection unless it displays a currently valid OMB control number.

Public reporting burden for this form is estimated to average 8 minutes (0.133 hours) per response, including time to review instructions, gathering and maintaining data, and completing and reviewing the form. Direct comments regarding this burden estimate, or any other aspect of this form, to the U.S. Department of the Interior, Bureau of Land Management, (1004-0114) Bureau Clearance Officer (WO-630), Mail Stop 401 LS, 1849 C St., N.W., Washington, D.C. 20240.

SEP 5 12 55 PM '00

FOR OFFICIAL USE ONLY

RECEIVED
BUREAU OF
LAND MANAGEMENT

9/1/00
Dorothy filed

(September 1996)

DEPARTMENT OF THE INTERIOR
BUREAU OF LAND MANAGEMENTFORM APPROVED
OMB NO. 1004-0111
Expires September 30, 1999

MAINTENANCE FEE PAYMENT WAIVER CERTIFICATION

454

This small miner waiver is filed to hold the claims/sites listed below for the assessment year beginning at noon on the first September 1 following the official filing of this form with BLM.

The undersigned owner(s) of the mining claims/sites listed below hereby certify under penalty of 18 U.S.C. 1001 and 43 U.S.C. 1212 that:

1/We control, or will control, ten or fewer mining claims/sites located and maintained on Federal land in the United States of America on the August 31 that is one day before the beginning of the assessment year indicated in line one above.

2/We have/will performed/perform assessment work upon the claims listed below for the current assessment year as of the August 31 indicated in line three above. This work meets the requirements of the General Mining Law of 1872, as amended; the Act of August 10, 1993; and the regulations at 43 CFR 3833 and 3850. Such work will be described on our affidavit of labor. Listing a site on this form constitutes a filing of a Notice of Intention to Hold for that site. I enclose a \$5.00 per site service charge (recording fee) for each site listed.

☒ Please check this box if the following statement applies to you.

I/We relinquish my/our claims and/or sites not listed below.

The mining claims and sites for which the above waiver from payment of the maintenance fees is made are:

CLAIM NAME	BLM RECORDATION SERIAL NUMBER
1. Lucky Gold #1	AMC 211813
2. Lucky Gold #4	AMC 211816
3. Shelley #1	AMC 244743
4. Fraguita's #1	AMC 244744
5. Fraguita's #2	AMC 244745
6. Fraguita's #3	AMC 244746
7. Fraguita's #4	AMC 244747
8. Billy Boy	AMC 270924
9. Billy Boy #2	AMC 270925
10.	

All owner(s) of the above mining claims and sites are filing for this waiver.

I/We understand and acknowledge that pursuant to 43 U.S.C. 1212 and 18 U.S.C. 1001, the filing of a false, fictitious, or fraudulent document with the Bureau of Land Management may result in a fine of up to \$10,000, a prison term not to exceed five years, or both.

✓ Shelley Reed-Pennant
(Owner's Name - Please Print)

3219 E. 47th ST
(Street or P.O. Box)

Shelley Reed-Pennant
(Owner's Signature)

Tucson AZ 85713
(City) (State) (Zip Code)

✓ Lee David Carter
(Owner's Name - Please Print)

3251 N Kelvin Blvd
(Street or P.O. Box)

Lee D Carter
(Owner's Signature)

Tuc AZ 85716-1304
(City) (State) (Zip Code)

✓ Ron Reed
(Owner's Name - Please Print)

29409 VIALAS COLINAS #208
(Street or P.O. Box)

Ron Reed
(Owner's Signature)

TEMECULA CA 92592
(City) (State) (Zip Code)

David W Palmer
(Owner's Name - Please Print)

David W Palmer
(Owner's Signature)

Tucson AZ 85706
(City) (State) (Zip Code)

5131 S. Alamo Dr
(Street or P.O. Box)

ENTERED INTO COMPUTER

9/17/99 LPM

VERIFIED

WILLIAM PENNANT JR.
(Owner's Name - Please Print)
3219 E. 47TH ST.
(Street or P.O. Box)
Noëlle Reed Settle
(Owner's Name - Please Print)
2143 E. Garfield #2
(Street or P.O. Box)
✓ Eric W Lawrence
(Owner's Name - Please Print)
944 S Magnolia
(Street or P.O. Box)
✓ Joy Marie Reed
(Owner's Name - Please Print)
1940 W. Anklam Rd.
(Street or P.O. Box)
Neil R. Reed
(Owner's Name - Please Print)
1940 W. Anklam Rd.
(Street or P.O. Box)

William Pennant Jr.
(Owner's Signature)
Tucson ARIZONA 85713
(City) (State) (Zip Code)
Noëlle Reed Settle
(Owner's Signature)
Laramie WY 82070
(City) (State) (Zip Code)
Eric W Lawrence
(Owner's Signature)
Tucson ARIZONA 85711
(City) (State) (Zip Code)
Joy M. Reed
(Owner's Signature)
Tucson ARIZONA 85745
(City) (State) (Zip Code)
Neil R. Reed
(Owner's Signature)
TUCSON AZ 85745
(City) (State) (Zip Code)

INSTRUCTIONS

1. This certification of waiver from payment of maintenance fees is made under the provisions of the Act of August 10, 1893 (107 Stat. 312 (1993)), and §1744 of Title 43 and §26-28k of Title 30 of the United States Code; and the regulations thereunder (43 CFR 3833 and 3850).
2. This waiver must be filed in advance of the assessment year for which a waiver is sought, but in no event be filed later than the August 31st preceding the assessment year for which the waiver is sought.
3. You must still record your affidavit of assessment work for claims listed and/or Notices of Intention to Hold for any sites listed with the BLM by each December 30th, and the local recording office under State law, as in the past.
4. This waiver must be filed in the BLM State Office where the mining claims are recorded.
5. If the claims and sites are located in more than one State, a separate waiver form must be filed in each State in which they are held. The total number of claims and sites listed on separate waiver forms cannot exceed ten.
6. All claim names and Bureau of Land Management (BLM) serial numbers must be listed for all mining claims and sites for which a waiver is sought.
7. All owners and their addresses must be listed.
8. This waiver form must be signed by all of the owners or their designated agent. If an agent is designated, a statement appointing the agent, must be submitted with this certification. If a designation of agent is not currently on file with the BLM State Office where your claims and sites are recorded.
9. Mining claims and sites held by a husband and wife, either jointly or individually, or their children under the age of discretion, shall be counted towards the 10 claim limit. Mining claims and sites held in co-ownership, or by an association of locators, by a partnership, or by a corporation shall be counted towards the 10 claim limit for claimants that have an interest in those entities.
10. Failure to pay the maintenance fee or meet the requirements for waiver from payment of the maintenance fee by any August 31st deadline for the following assessment year shall cause the mining claims and sites to be declared null and void.

NOTICE

The Privacy Act of 1974 and the regulation in 43 CFR 2.48(d) provide that you be furnished the following information in connection with the information required by this certification of exemption from rental fees form.

AUTHORITY: 30 U.S.C. 26-28e; 43 U.S.C. 1201, 1740, and 1744; and the Act of August 10, 1993 (107 Stat. 312); 43 CFR 3833 and 3850.

PRINCIPLE PURPOSE: This information is to be used to verify that the owner(s) of a mining claim has complied with the Act of August 10, 1993 (107 Stat. 312), and is entitled to perform assessment work in lieu of paying the maintenance fee for the mining claims listed on this form.

ROUTINE USE: (1) Adjudication of the claimant(s) certification of waiver from paying the maintenance fee otherwise required by the Act of August 10, 1993 (107 Stat. 312). (2) Disclosure may be made to appropriate Federal agencies when location is made within the agency's geographic area of responsibility. (3) Information from the record and/or the record will be transferred to the appropriate Federal, State, or local agency, or a member of the public in response to a specific request for pertinent information. (4) Information may also be provided to the

Department of Justice or in a proceeding before a court or adjudicative body; or to Federal, State, local or foreign agencies when needed for enforcement of civil or criminal codes or applicable regulations concerning title rights upon the public land.

EFFECT OF NOT PROVIDING INFORMATION: Disclosure of this information is required by the Act of August 10, 1993 (107 Stat. 312) and 43 CFR 3833 for those owner(s) wishing to take the small miners waiver allowed under 43 CFR 3833 and 3850. Failure to supply the information required in this form to support the owner(s) certification of waiver from payment of the otherwise required maintenance fees will result in the waiver being disallowed and the mining claims declared null and void by the Bureau of Land Management (BLM).

The Paperwork Reduction Act of 1980 (44 U.S.C. 3501, et seq.) requires us to tell you this:

This information is being collected to allow the BLM to determine if you qualify for a waiver from the payment of \$100 per mining claim maintenance fee established by the Act of August 10, 1993 (107 Stat. 312) and the implementing regulations at 43 CFR 3833 and 3850. A response to this request is required in accordance with the statute (107 Stat. 312) to retain your benefit.

BURDEN HOUR STATEMENT

Public reporting burden for this form is estimated to average 5 minutes per response, including time to review instructions, gathering and maintaining data, and completing and reviewing the form. Direct comments regarding this burden estimate, or any other aspect of this form, to the Department of the Interior, Bureau of Land Management, Information Collection Clearance Officer (R71), 1349 C Street, N.W., Washington, D.C. 20240; and the Office of Management and Budget, Paperwork Reduction Project (1004-0114), Washington, D.C. 20503.

FOR OFFICIAL USE ONLY

8/30/99

(September 1996)

DEPARTMENT OF THE INTERIOR
BUREAU OF LAND MANAGEMENTFORM APPROVED
OMB NO. 1004-0114
Expires September 30, 1999

499

MAINTENANCE FEE PAYMENT WAIVER CERTIFICATION

This small miner waiver is filed to hold the claims/sites listed below for the assessment year beginning at noon on the first September 1 following the official filing of this form with BLM.

The undersigned owner(s) of the mining claims/sites listed below hereby certify under penalty of 18 U.S.C. 1001 and 43 U.S.C. 1212 that:

I/We control, or will control, ten or fewer mining claims/sites located and maintained on Federal land in the United States of America on the August 31 that is one day before the beginning of the assessment year indicated in line one above.

I/We have/will performed/perform assessment work upon the claims listed below for the current assessment year as of the August 31 indicated in line three above. This work meets the requirements of the General Mining Law of 1872, as amended; the Act of August 10, 1993; and the regulations at 43 CFR 3833 and 3850. Such work will be described on our affidavit of labor. Listing a site on this form constitutes a filing of a Notice of Intention to Hold for that site. I enclose a \$5.00 per site service charge (recording fee) for each site listed.

☒ Please check this box if the following statement applies to you.

I/We relinquish my/our claims and/or sites not listed below.

The mining claims and sites for which the above waiver from payment of the maintenance fees is made are:

CLAIM NAME	BLM RECORDATION SERIAL NUMBER
1. Lucky Gold #1	AMC 211813
2. Lucky Gold #4	AMC 211816
3. Shelley #1	AMC 244743
4. Fraguita's #1	AMC 244744
5. Fraguita's #2	AMC 244745
6. Fraguita's #3	AMC 244746
7. Fraguita's #4	AMC 244747
8. Billy Boy	AMC 270924
9. Billy Boy #2	AMC 270925
10.	

All owner(s) of the above mining claims and sites are filing for this waiver.

I/We understand and acknowledge that pursuant to 43 U.S.C. 1212 and 18 U.S.C. 1001, the filing of a false, fictitious, or fraudulent document with the Bureau of Land Management may result in a fine of up to \$10,000, a prison term not to exceed five years, or both.

Shelley Reed-Pennant
(Owner's Name - Please Print)

3219 E. 47th ST
(Street or P.O. Box)

Shelley Reed-Pennant
(Owner's Signature)

Tucson
(City)

AZ
(State)

85713
(Zip Code)

Lee David CARTE
(Owner's Name - Please Print)

3251 N Kelvin Blvd
(Street or P.O. Box)

Tuc
(City)

AZ
(State)

85716-1304
(Zip Code)

RON REED
(Owner's Name - Please Print)

29489 VIALAS COLINAS #208
(Street or P.O. Box)

PHOENIX, ARIZONA
STATE OFFICE
ARIZONA

Ron Reed
(Owner's Signature)

Tempe
(City)

CA
(State)

92593
(Zip Code)

David W. Palmer
(Owner's Name - Please Print)

5131 S. Aleppo Dr
(Street or P.O. Box)

RECEIVED
BUREAU OF
LAND MANAGEMENT

David W. Palmer
(Owner's Signature)

Tucson
(City)

AZ
(State)

85706
(Zip Code)

✓ WILLIAM PENNA - JR.

(Owner's Name - Please Print)

3219 E. 47TH ST.

(Street or P.O. Box)

✓ Noëlle Reed Settle

(Owner's Name - Please Print)

2143 E. Garfield #2

(Street or P.O. Box)

✓ Eric W Lawrence

(Owner's Name - Please Print)

944 S Magnolia

(Street or P.O. Box)

✓ Joy Marie Reed

(Owner's Name - Please Print)

1940 W. Anklam Rd.

(Street or P.O. Box)

✓ Neil R. Reed

(Owner's Name - Please Print)

1940 W. Anklam Rd.

(Street or P.O. Box)

William Penna Jr.
(Owner's Signature)
TUCSON ARIZONA 85713
(City) (State) (Zip Code)Noëlle Reed Settle
(Owner's Signature)
Laramie WY 82070
(City) (State) (Zip Code)Eric W Lawrence
(Owner's Signature)
Tucson Arizona 85711
(City) (State) (Zip Code)Joy M. Reed
(Owner's Signature)
Tucson AZ 85745
(City) (State) (Zip Code)Neil R. Reed
(Owner's Signature)
TUCSON AZ 85745
(City) (State) (Zip Code)

INSTRUCTIONS

1. This certification of waiver from payment of maintenance fees is made under the provisions of the Act of August 10, 1993 (107 Stat. 312 [1993]), and §1744 of Title 43 and §25-28k of Title 30 of the United States Code; and the regulations thereunder (43 CFR 3833 and 3850).
2. This waiver must be filed in advance of the assessment year for which a waiver is sought, but in no event be filed later than the August 31st preceding the assessment year for which the waiver is sought.
3. You must still record your affidavit of assessment work for claims listed and/or Notices of Intention to Affid for any sites listed with the BLM by each December 30th, and the local recording office under State law, as in the past.
4. This waiver must be filed in the BLM State Office where the mining claims are recorded.
5. If the claims and sites are located in more than one State, a separate waiver form must be filed in each State in which they are held. The total number of claims and sites listed on separate waiver forms cannot exceed ten.
6. All claim names and Bureau of Land Management (BLM) serial numbers must be listed for all mining claims and sites for which a waiver is sought.

7. All owners and their addresses must be listed.
8. This waiver form must be signed by all of the owners or their designated agent. If an agent is designated, a statement appointing the agent must be submitted with this certification, if a designation of agent is not currently on file with the BLM State office where your claims and sites are recorded.
9. Mining claims and sites held by a husband and wife, either jointly or individually, or their children under the age of discretion, shall be counted towards the 10 claim limit. Mining claims and sites held in co-ownership, or by an association of locators, by a partnership, or by a corporation shall be counted towards the 10 claim limit for claimants that have an interest in these entities.
10. Failure to pay the maintenance fee or meet the requirements for waiver from payment of the maintenance fee by any August 31st deadline for the following assessment year shall cause the mining claims and sites to be declared null and void.

NOTICE

The Privacy Act of 1974 and the regulation in 43 CFR 2.48(d) provide that you be furnished the following information in connection with the information required by this certification of exemption from rental fees form.

AUTHORITY: 30 U.S.C. 25-28k; 43 U.S.C. 1201, 1740, and 1744; and the Act of August 10, 1993 (107 Stat. 312); 43 CFR 3833 and 3850.

PRINCIPLE PURPOSE: This information is to be used to verify that the owner(s) of a mining claim has complied with the Act of August 10, 1993 (107 Stat. 312), and is entitled to perform assessment work in lieu of paying the maintenance fee for the mining claims listed on this form.

ROUTINE USE: (1) Adjudication of the claimant(s) certification of waiver from paying the maintenance fee otherwise required by the Act of August 10, 1993 (107 Stat. 312). (2) Disclosure may be made to appropriate Federal agencies when location is made within the agency's geographic area of responsibility. (3) Information from the record and/or the record will be transferred to the appropriate Federal, State, or local agency, or a member of the public in response to a specific request for pertinent information. (4) Information may also be provided to the

Department of Justice or in a proceeding before a court or adjudicative body; or to Federal, State, local or foreign agencies who need for enforcement of civil or criminal codes or applicable regulations concerning title rights upon the public land.

EFFECT OF NOT PROVIDING INFORMATION: Disclosure of this information is required by the Act of August 10, 1993 (107 Stat. 312) and 43 CFR 3833 for those owner(s) wishing to take the small miners waiver allowed under 43 CFR 3833 and 3850. Failure to supply the information required in this form to support the owner(s) certification of waiver from payment of the otherwise required maintenance fees will result in the waiver being disallowed and the mining claims declared null and void by the Bureau of Land Management (BLM).

The Paperwork Reduction Act of 1980 (44 U.S.C. 3501, et seq.) requires us to tell you that:

This information is being collected to allow the BLM to determine if you qualify for a waiver from the payment of \$100 per mining claim maintenance fee established by the Act of August 10, 1993 (107 Stat. 312) and the implementing regulations at 43 CFR 3833 and 3850. Response to this request is required in accordance with the statute (107 Stat. 312) on your behalf.

BURDEN HOURS STATEMENT

Public reporting burden for this form is estimated to average 5 minutes per response, including time to review instructions, gathering and maintaining data, and completing and reviewing the form. Direct comments regarding this burden estimate, or any other aspect of this form, to the Department of the Interior, Bureau of Land Management, Information Collection Clearance Officer (271), 1349 C Street, N.W., Washington, D.C. 20240; and the Office of Management and Budget, Paperwork Reduction Project (1004-0114), Washington, D.C. 20503.

FOR OFFICIAL USE ONLY

RECEIVED
BUREAU OF
LAND MANAGEMENT
TUCSON, ARIZONA
10 07 AM '99

8/30/99

MAINTENANCE FEE PAYMENT

\$100.00 MAINTENANCE FEE PAYMENT DUE ON OR BEFORE AUGUST 31, 1998
IN LIEU OF ASSESSMENT WORK FOR THE UPCOMING ASSESSMENT
YEAR BEGINNING SEPTEMBER 1 OF THE YEAR NOTED ABOVE.

BUREAU OF LAND MANAGEMENT
ARIZONA STATE OFFICE
222 NORTH CENTRAL AVENUE
PHOENIX, AZ 85004

211813- 244743-
270924- 334201-
COUNT: 13 \$ 1300.00 INT. 3.00%
OFFICIAL USE ONLY

THE CLAIMS ARE SITUATED IN _____ COUNTY, ARIZONA.

BLM SERIAL NUMBERS

NAMES OF CLAIMS OR SITES

A MC _____ THRU A MC _____
COUNTY BOOK/DOCKET _____, PAGE(S) OR FEE NO(S) _____

A MC _____ THRU A MC _____
COUNTY BOOK/DOCKET _____, PAGE(S) OR FEE NO(S) _____

(OR) IF NOT CONSECUTIVE NUMBERS LIST SEPARATELY BELOW:

BLM SERIAL NUMBERS	NAME OF CLAIMS/SITES	COUNTY BOOK/DOCKET & PAGE OR FEE NUMBER
A MC 211813	LUCKY GOLD #1	PIMA 7127 914
A MC 211816	LUCKY GOLD #4	PIMA 7127 923
A MC 244743	SHELLEY #1	SANTA CRUZ 407 560
A MC 244744	FRAGUITA'S #1	SANTA CRUZ 407 562
A MC 244745	FRAGUITA'S #2	SANTA CRUZ 407 564
A MC 244746	FRAGUITA'S #3	SANTA CRUZ 407 566
A MC 244747	FRAGUITA'S #4	SANTA CRUZ 407 568
A MC 270924	BILLY BOY	SANTA CRUZ 451 99
A MC 270925	BILLY BOY #2	SANTA CRUZ 451 101
A MC 334201	EASTERN	YUMA 2009 309
A MC 334202	LUCKY #10	YUMA 2006 707
A MC 334203	SOUTHERN	YUMA 2009 313
A MC 334204	WESTERN	YUMA 2009 311

CLAIMANT'S NAME: WILLIAM PENNANT JR

ADDRESS: 3219 E. 47TH ST. CITY: TUCSON

STATE: AZ ZIP: 85713

☐ CHECK HERE IF THIS
IS A CHANGE OF ADDRESS

PHONE: 520 748 0510

SIGNATURE: William Pennant Jr
TO RECORD WITH THE COUNTY, ONE CLAIMANT OR THE AGENT MUST SIGN

TIME STAMP

LIST ALL ADDITIONAL OWNERS ON REVERSE SIDE OF THIS FORM

FOR OFFICIAL USE ONLY

ENTERED INTO COMPUTER: 2/23/92 SB SW
DATE INITIALS VERIFIED

Aug 27 10 31 AM '98
RECEIVED
FEDERAL
LAND
MANAGEMENT
BUREAU

UNITED STATES
DEPARTMENT OF THE INTERIOR
BUREAU OF LAND MANAGEMENT

RECEIPT AND ACCOUNTING ADVICE

NO. 2389772 04

TC/AZ

08/27/98

Subject: CLAIM MAINTENANCE FEE 1999 - 13

2 99 13

1,300.00 ✓

Applicant:

WILLIAM PENNANT JR
3219 E 47TH ST
TUCSON AZ 85713

Remitter: NO 6169083

Assignor:

LEASE MANAGEMENT DATA									
<input type="checkbox"/> NEW <input type="checkbox"/> UPDATE <input type="checkbox"/> PAYMENT									
ORIGINAL SERIAL NO.	ASG.	TYPE	ST.	CTY.	FUND SYMBOL			ACRES/UNITS	RATE
AMC 211813, ET AL									
AMOUNT	ANV. DATE	EXP. DATE	BILL CYC.	S/C	DISTRICT	NEXT BILL	MISC. DATA	U of M	ACTUAL UNITS
ASSIGNMENT SERIAL NO.	ASG.	TYPE	ST.	CTY.	FUND SYMBOL			ACRES/UNITS	RATE
AMOUNT	ANV. DATE	EXP. DATE	BILL CYC.	S/C	DISTRICT	NEXT BILL	MISC. DATA	U of M	ACTUAL UNITS
APPLY REMITTANCE									
ACTION	FUND SYMBOL		CTY.	AMOUNT	Remarks:				
FILING FEE									
RENTAL									
UNEARNED									
REFUND									
TOTAL									
AMOUNT DUE					BY: DATE:				
<input type="checkbox"/> Lease in Escrow?	Of Interest? Operating Rights? Operator Bond Filed?				FOR MMS USE ONLY				
<input type="checkbox"/> KGS?					BILLEE		FOREST REFUGE		
<input type="checkbox"/> Auto Escalates?					NUMBER				
<input type="checkbox"/> Auto Renew?					OCS SECTION				
					CODE				

MAINTENANCE FEE PAYMENT

\$100.00 MAINTENANCE FEE PAYMENT DUE ON OR BEFORE AUGUST 31, 1997
IN LIEU OF ASSESSMENT WORK FOR THE UPCOMING ASSESSMENT
YEAR BEGINNING SEPTEMBER 1 OF THE YEAR NOTED ABOVE.

BUREAU OF LAND MANAGEMENT
ARIZONA STATE OFFICE
222 NORTH CENTRAL AVENUE
PHOENIX, AZ 85004

211813 244743, 270924
334201 ERS
COUNT: 13 \$ 13.00 INT: 0.00 FOR
OFFICIAL USE ONLY

THE CLAIMS ARE SITUATED IN _____ COUNTY, ARIZONA.

BLM SERIAL NUMBERS

NAMES OF CLAIMS OR SITES

A MC _____ THRU A MC _____
COUNTY BOOK/DOCKET _____, PAGE(S) OR FEE NO(S) _____

A MC _____ THRU A MC _____
COUNTY BOOK/DOCKET _____, PAGE(S) OR FEE NO(S) _____

(OR) IF NOT CONSECUTIVE NUMBERS LIST SEPARATELY BELOW:

BLM SERIAL NUMBERS	NAME OF CLAIMS/SITES	COUNTY BOOK/DOCKET & PAGE OR FEE NUMBER
A MC 211813	LUCKY GOLD #1	PIMA 7127 914
A MC 211816	LUCKY GOLD #4	PIMA 7127 923
A MC 244743	SHELLEY #1	SANTA CRUZ 407 560
A MC 244744	FRAGUITA'S #1	SANTA CRUZ 407 562
A MC 244745	FRAGUITA'S #2	SANTA CRUZ 407 564
A MC 244746	FRAGUITA'S #3	SANTA CRUZ 407 566
A MC 244747	FRAGUITA'S #4	SANTA CRUZ 407 568
A MC 270924	BILLY BOY	SANTA CRUZ 451 99
A MC 270925	BILLY BOY #2	SANTA CRUZ 451 101
A MC 334201	EASTERN	YUMA 2009 309
A MC 334202	LUCKY #10	YUMA 2006 707
A MC 334203	SOUTHERN	YUMA 2009 313
A MC 334204	WESTERN	YUMA 2009 311

CLAIMANT'S NAME: WILLIAM PENNANT JR

ADDRESS: 3219 E. 47TH ST. CITY: TUCSON

☐ CHECK HERE IF THIS
IS A CHANGE OF ADDRESS

PHONE: 520 748 0510

STATE: AZ ZIP: 85713

SIGNATURE: William Pennant Jr.
TO RECORD WITH THE COUNTY, ONE CLAIMANT OR THE AGENT MUST SIGN

LIST ALL ADDITIONAL OWNERS ON REVERSE SIDE OF THIS FORM

FOR OFFICIAL USE ONLY

ENTERED INTO COMPUTER: 102-975 ERS 10/21/97
DATE INITIALS VERIFIED

TIME STAMP

PHOENIX, ARIZONA

16. AM 11 2 SEP

RECEIVED
B.L.M. AZ STATE OFFICE

UNITED STATES
DEPARTMENT OF THE INTERIOR
BUREAU OF LAND MANAGEMENT

RECEIPT AND ACCOUNTING ADVICE

NO. 2372911 04

Subject:

CLAIM MAINTENANCE FEE 1998 (13)

SM/AZ

09/02/97

Applicant:

2 23 13

1,300.00

WILLIAM PENNANT, JR.
3219 E. 47TH ST.
TUCSON, AZ 85713

Remitter: SAME - CK #2893
520-884-9733

Assignor:

LEASE MANAGEMENT DATA ☐ NEW ☐ UPDATE ☐ PAYMENT

ORIGINAL SERIAL NO.	ASG.	TYPE	ST.	CTY.	FUND SYMBOL	ACRES/UNITS	RATE
AMC 211813, ET AL							

AMOUNT	ANV. DATE	EXP. DATE	BILL CYC.	S/C	DISTRICT	NEXT BILL	MISC. DATA	U of M	ACTUAL UNITS

ASSIGNMENT SERIAL NO.	ASG.	TYPE	ST.	CTY.	FUND SYMBOL	ACRES/UNITS	RATE

AMOUNT	ANV. DATE	EXP. DATE	BILL CYC.	S/C	DISTRICT	NEXT BILL	MISC. DATA	U of M	ACTUAL UNITS

APPLY REMITTANCE

ACTION	FUND SYMBOL	CTY.	AMOUNT
FILING FEE			
RENTAL			
UNEARNED			
REFUND			
TOTAL			
AMOUNT DUE			

Remarks:

BY:

DATE:

- ☐ Lease in Escrow?
☐ KGS?
☐ Auto Escalates?
☐ Auto Renew?

Of Interest?
Operating Rights?
Operator
Bond Filed?

FOR MMS USE ONLY

BILLEE	FOREST REFUGE
NUMBER	
OCS SECTION	
CODE	

CASE FOLDER COPY

MAINTENANCE FEE PAYMENT

\$100.00 MAINTENANCE FEE PAYMENT DUE ON OR BEFORE AUGUST 31, 19 96
IN LIEU OF ASSESSMENT WORK FOR THE UPCOMING ASSESSMENT
YEAR BEGINNING SEPTEMBER 1 OF THE YEAR NOTED ABOVE.

BUREAU OF LAND MANAGEMENT
ARIZONA STATE OFFICE
3707 NORTH 7TH STREET
PHOENIX, AZ 85014 (OR)
P.O. BOX 16563, PHOENIX, AZ 85011

Amc 211813; 244743;
270924; 334201
COUNT: 13 \$ 1300.00 INT: ymn
FOR OFFICIAL USE ONLY

THE CLAIMS ARE SITUATED IN _____ COUNTY,
ARIZONA.

BLM SERIAL NUMBERS

NAMES OF CLAIMS OR SITES

A MC _____ THRU A MC _____

COUNTY BOOK/DOCKET _____, PAGE(S) OR FEE NO(S) _____

A MC _____ THRU A MC _____

COUNTY BOOK/DOCKET _____, PAGE(S) OR FEE NO(S) _____

(OR) IF NOT CONSECUTIVE NUMBERS LIST SEPARATELY BELOW:

BLM SERIAL NUMBERS	NAME OF CLAIMS/SITES	COUNTY BOOK/DOCKET & PAGE OR FEE NUMBER
A MC 211813	LUCKY GOLD #1	PIMA 7127 914
A MC 211816	LUCKY GOLD #4	PIMA 7127 923
A MC 244743	SHELLEY #1	SANTA CRUZ 407 560
A MC 244744	FRAGUITA'S #1	SANTA CRUZ 407 562
A MC 244745	FRAGUITA'S #2	SANTA CRUZ 407 564
A MC 244746	FRAGUITA'S #3	SANTA CRUZ 407 566
A MC 244747	FRAGUITA'S #4	SANTA CRUZ 407 568
A MC 270924	BILLY BOY	SANTA CRUZ 451 99
A MC 270925	BILLY BOY #2	SANTA CRUZ 451 101
A MC 334201	EASTERN	YUMA 2009 309

CLAIMANT'S NAME: WILLIAM PENNANT JR
ADDRESS: 3219 E. 47TH ST. CITY: TUCSON STATE: AZ.

☐ CHECK HERE IF THIS IS A CHANGE OF ADDRESS PHONE: (520) 748-0510 ZIP: 85713

SIGNATURE: William Pennant Jr.
TO RECORD WITH THE COUNTY, ONE CLAIMANT OR THE AGENT MUST SIGN




LIST ALL ADDITIONAL OWNERS ON REVERSE SIDE OF THIS FORM

FOR OFFICIAL USE ONLY

ENTERED INTO COMPUTER: 10/15/96 Se ERS
DATE INITIALS VERIFIED

TIME STAMP

Aug 30 10 12 AM '96
RECEIVED
BUREAU OF LAND MANAGEMENT
PHOENIX, ARIZONA



UNITED STATES
DEPARTMENT OF THE INTERIOR
BUREAU OF LAND MANAGEMENT

RECEIPT AND ACCOUNTING ADVICE

No. 2263739

Subject: CLAIM MAINTENANCE FEE 1997 (13)

RS/AZ 08/30/96

Applicant:

2 56 13 1,300.00

WILLIAM PENNANT JR.
3219 E. 47TH ST.
TUCSON, AZ 85713.

Remitter: SAME - CK #3160
684-9733

Assignor:

LEASE MANAGEMENT DATA										<input type="checkbox"/> NEW	<input type="checkbox"/> UPDATE	<input type="checkbox"/> PAYMENT
ORIGINAL SERIAL NO.	ASG.	TYPE	ST.	CTY.	FUND SYMBOL				ACRES/UNITS	RATE		
AMC 211813												
AMOUNT	ANV. DATE	EXP. DATE	BILL CYC.	S/C	DISTRICT	NEXT BILL	MISC. DATA	U of M	ACTUAL UNITS			
ASSIGNMENT SERIAL NO.	ASG.	TYPE	ST.	CTY.	FUND SYMBOL				ACRES/UNITS	RATE		
AMOUNT	ANV. DATE	EXP. DATE	BILL CYC.	S/C	DISTRICT	NEXT BILL	MISC. DATA	U of M	ACTUAL UNITS			

APPLY REMITTANCE			
ACTION	FUND SYMBOL	CTY.	AMOUNT
FILING FEE			
RENTAL			
UNEARNED			
REFUND			
TOTAL			
AMOUNT DUE			

Remarks:

AMC 211813
211816
244743-747
270924-925
334201

SR

BY:

DATE:

- ☐ Lease in Escrow?
☐ KGS?
☐ Auto Escalates?
☐ Auto Renew?

Of Interest?
Operating Rights?
Operator
Bond Filed?

FOR MMS USE ONLY

BILLEE	NUMBER	FOREST REFUGE
OCS SECTION	CODE	

UNEARNED FILE COPY

MAINTENANCE FEE PAYMENT

\$100.00 MAINTENANCE FEE PAYMENT DUE ON OR BEFORE AUGUST 31, 1995
IN LIEU OF ASSESSMENT WORK FOR THE UPCOMING ASSESSMENT
YEAR BEGINNING SEPTEMBER 1 OF THE YEAR NOTED ABOVE.

BUREAU OF LAND MANAGEMENT
ARIZONA STATE OFFICE
3707 NORTH 7TH STREET
PHOENIX, AZ 85014 (OR)
P.O. BOX 16563, PHOENIX, AZ 85011

211813	270924
244743	334201
COUNT: <u>13</u> \$ <u>1300.⁰⁰</u> INT: <u>Bay</u> E.S.	
FOR OFFICIAL USE ONLY	

THE CLAIMS ARE SITUATED IN _____ COUNTY,
ARIZONA.

BLM SERIAL NUMBERS

NAMES OF CLAIMS OR SITES

A MC _____ THRU A MC _____

COUNTY BOOK/DOCKET _____, PAGE(S) OR FEE NO(S) _____

A MC _____ THRU A MC _____

COUNTY BOOK/DOCKET _____, PAGE(S) OR FEE NO(S) _____

(OR) IF NOT CONSECUTIVE NUMBERS LIST SEPARATELY BELOW:

BLM SERIAL NUMBERS	NAME OF CLAIMS/SITES	COUNTY BOOK/DOCKET & PAGE OR FEE NUMBER
A MC <u>211813</u>	<u>LUCKY GOLD #1</u>	<u>PIMA 7127 914</u>
A MC <u>211816</u>	<u>LUCKY GOLD #4</u>	<u>PIMA 7127 923</u>
A MC <u>244743</u>	<u>SHELLEY #1</u>	<u>SANTA CRUZ 407 560</u>
A MC <u>244744</u>	<u>FRAGUITA'S #1</u>	<u>SANTA CRUZ 407 562</u>
A MC <u>244745</u>	<u>FRAGUITA'S #2</u>	<u>SANTA CRUZ 407 564</u>
A MC <u>244746</u>	<u>FRAGUITA'S #3</u>	<u>SANTA CRUZ 407 566</u>
A MC <u>244747</u>	<u>FRAGUITA'S #4</u>	<u>SANTA CRUZ 407 568</u>
A MC <u>270924</u>	<u>BILLY BOY</u>	<u>SANTA CRUZ 451 99</u>
A MC <u>270925</u>	<u>BILLY BOY #2</u>	<u>SANTA CRUZ 451 101</u>
A MC <u>334201</u>	<u>EASTERN</u>	<u>YUMA 2009 309</u>

CLAIMANT'S NAME: WILLIAM PENNANT JR

ADDRESS: 3219 E. 47TH ST. CITY: TUCSON STATE: AZ

☐ CHECK HERE IF THIS IS A CHANGE OF ADDRESS PHONE: (520) 748-0510 ZIP: 85713

SIGNATURE: William Pennant Jr
TO RECORD WITH THE COUNTY, ONE CLAIMANT OR THE AGENT MUST SIGN

LIST ALL ADDITIONAL OWNERS ON REVERSE SIDE OF THIS FORM

FOR OFFICIAL USE ONLY		
ENTERED INTO COMPUTER: <u>10-6-95</u>	<u>J.B.</u>	<u>E.S.</u>
DATE	INITIALS	VERIFIED

TIME STAMP
<p>RECEIVED BLM AZ STATE OFFICE AUG 11 11 18 AM '95</p>

**MINING CLAIM, MILL SITE OR TUNNEL SITE
MAINTENANCE FEE PAYMENT CONTINUATION SHEET**

[illegible]

FOR OFFICIAL USE ONLY

ENTERED INTO COMPUTER:

DATE _____

INITIALS

VERIFIED

TIME STAMP

RECEIVED
B.L.M. AZ STATE OFFICE
AUG 01 12 11 PM '99
PHOENIX, ARIZONA

UNITED STATES
DEPARTMENT OF THE INTERIOR
BUREAU OF LAND MANAGEMENT

RECEIPT AND ACCOUNTING ADVICE

No. 2189695 04

Subject: CLAIM MAINTENANCE FEE 1995 (13)

RS/AZ

08/31/95

Applicant:

WILLIAM PENNANT JR.
3219 E. 47TH ST.
TUCSON, AZ 85713

Remitter: SAME -- CK #2604
(520) 748-0510

Assignor:

LEASE MANAGEMENT DATA										<input type="checkbox"/> NEW	<input type="checkbox"/> UPDATE	<input type="checkbox"/> PAYMENT
ORIGINAL SERIAL NO.	ASG.	TYPE	ST.	CTY.	FUND SYMBOL				ACRES/UNITS	RATE		
AMC 211813, ET AL												
AMOUNT	ANV. DATE	EXP. DATE	BILL CYC.	S/C	DISTRICT	NEXT BILL	MISC. DATA	U of M	ACTUAL UNITS			
ASSIGNMENT SERIAL NO.	ASG.	TYPE	ST.	CTY.	FUND SYMBOL				ACRES/UNITS	RATE		
AMOUNT	ANV. DATE	EXP. DATE	BILL CYC.	S/C	DISTRICT	NEXT BILL	MISC. DATA	U of M	ACTUAL UNITS			

APPLY REMITTANCE				Remarks: 211813 211816 244743 - 244747 270924 - 270925 334201 - 334204 13
ACTION	FUND SYMBOL	CTY.	AMOUNT	
FILING FEE				
RENTAL				
UNEARNED				
REFUND				
TOTAL				
AMOUNT DUE				BY: _____ DATE: _____

<input type="checkbox"/> Lease in Escrow? <input type="checkbox"/> KGS? <input type="checkbox"/> Auto Escalates? <input type="checkbox"/> Auto Renew?	Of Interest? Operating Rights? Operator Bond Filed?	FOR MMS USE ONLY	
		BILLEE NUMBER	FOREST REFUGE
		OCS SECTION CODE	

AFFIDAVIT OF PERFORMANCE OF ANNUAL LABOR

STATE OF ARIZONA)
COUNTY OF PIMA) ss

211813
244743
270924 (JP)

PHOENIX, ARIZONA

DEC 29 '94

RECEIVED
BLM/STANDARD

WILLIAM PENNANT JR., being duly sworn, deposes and says:
That he is a citizen of the United States, more than eighteen (18) years of age and resides at 3219 E 47TH ST, TUCSON, PIMA
ARIZONA 85713
County, Arizona;

That he is personally acquainted with the following unpatented mining claims situated in the ORO BLANCO Mining District, PIMA County, Arizona, the name(s), book(s) and page(s) of recording of the location notice(s) in the office of the recorder of said county and the BLM serial numbers of which are as follows:

<u>Claim Name</u>	<u>Book</u>	<u>Page</u>	<u>A MC. No</u>
LUCKY GOLD	7127	914	211813
LUCKY GOLD	7127	923	211816

That the notices of location of said claims are posted within the following Section(s), Township(s) and Range(s): SEC 9, T22S,
R10E, G&SRM, Arizona;

That WILLIAM PENNANT JR., whose address is 3219 E 47TH ST, TUCSON, ARIZONA, is the owners of the above-described claims;
ONE OF THE

That between the 1ST day of SEPTEMBER, 19 93 and the 1ST day of SEPTEMBER, 19 94, at least \$100.00 dollars worth of work and improvements were done and performed upon or for the benefit of each of the said claims, not including the location work of the said claims;

That such work and improvements consisted of SMALL SCALE PRODUCTION. DIGGING PITS AND TRENCHES WITH PICK AND SHOVEL. EXPLORATION AND SAMPLING TO FURTHER DEFINE MINERALIZATION. and were performed by WILLIAM PENNANT JR., ERIC W. LAWRENCE, NEIL R. REED, WILLIAM PENNANT III, F.W. "HAP" LAYHER.;

That all of the above-described work and improvements were performed by or at the expense of THE ABOVE NAMED PARTIES, the OWNERS/LOCATORS of said claims, for the purpose of complying with the laws of the United States pertaining to assessment or annual work.

Dated this 28TH day of DECEMBER, 19 94.

SUBSCRIBED AND SWORN TO before me this 28 day of December, 19 94 by William Pennant Jr.

My Commission Expires: Jan 16, 1996

Notary Public

ENTERED IN COMPUTER

1-4-95 (JP)

AFFIDAVIT OF PERFORMANCE OF ANNUAL LABOR

STATE OF ARIZONA)
COUNTY OF SANTA CRUZ) ss

3:00 A.M.
TUCSON, ARIZONA

DEC 29 '94

RECEIVED
BLM AZ STATE OFFICE

WILLIAM PENNANT JR., being duly sworn, deposes and says:
That he is a citizen of the United States, more than eighteen (18) years of age and resides at 3219 E. 47TH ST., PIMA County, Arizona; TUCSON, ARIZONA 85713

That he is personally acquainted with the following unpatented mining claims situated in the GRD BLANCO Mining District, SANTA CRUZ County, Arizona, the name(s), book(s) and page(s) of recording of the location notice(s) in the office of the recorder of said county and the BLM serial numbers of which are as follows:

Claim Name	Book	Page	A MC. No
SHELLEY #1	407	560	244743
FRAGUITAS #1	407	562	244744
FRAGUITAS #2	407	564	244745
FRAGUITAS #3	407	566	244746
FRAGUITAS #4	407	568	244747
BILLY BOY	451	99	270924
BILLY BOY #2	451	101	270925

That the notices of location of said claims are posted within the following Section(s), Township(s) and Range(s): SEC. 16, 17, 19, 20, T 22S, R 10E, G&SRM, Arizona;

That WILLIAM PENNANT JR., whose address is 3219 E. 47TH ST. TUCSON, ARIZONA, is the owner of the above-described claims; ONE OF THE

That between the 1ST day of SEPTEMBER 19 93 and the 1ST day of SEPTEMBER, 19 94, at least \$100.00 dollars worth of work and improvements were done and performed upon or for the benefit of each of the said claims, not including the location work of the said claims;

That such work and improvements consisted of SMALL SCALE PRODUCTION, DIGGING PITS AND TRENCHES WITH PICK AND SHOVEL. EXPLORATION AND SAMPLING TO FURTHER DEFINE MINERALIZATION. and were performed by WILLIAM PENNANT JR., ERIC W. LAWRENCE, NEIL R. REED, LEE D. CARTE;

That all of the above-described work and improvements were performed by or at the expense of THE ABOVE NAMED PARTIES, the OWNERS/LOCATORS of said claims, for the purpose of complying with the laws of the United States pertaining to assessment or annual work.

Dated this 28TH day of DECEMBER, 19 94.

SUBSCRIBED AND SWORN TO before me this 28th day of December, 19 94 by William Pennant Jr.

My Commission Expires:

Jan 16, 1996

William Pennant Jr.

Melinda Celly
Notary Public

ENTERED IN COMPUTER

1-4-95 (P) (u)

UNITED STATES
DEPARTMENT OF THE INTERIOR
BUREAU OF LAND MANAGEMENT

RECEIPT AND ACCOUNTING ADVICE

NO. **2103396**

SM/AZ

12/30/94

Subject: **AFFIDAVITS OF ASSESSMENT WORK (9)**

2 1 12

OK
45.00

Applicant:

ERIC W. LAWRENCE
944 S. MAGNOLIA
TUCSON, AZ 85711

Remitter: **WILLIAM PENNANT, JR.**
3219 E. 47TH ST.
TUCSON, AZ 85713
CK #2193 884-9733

Assignor:

LEASE MANAGEMENT DATA ☐ NEW ☐ UPDATE ☐ PAYMENT

ORIGINAL SERIAL NO.	ASG.	TYPE	ST.	CTY.	FUND SYMBOL	ACRES/UNITS	RATE
AMC 211813, ET AL							

AMOUNT	ANV. DATE	EXP. DATE	BILL CYC.	S/C	DISTRICT	NEXT BILL	MISC. DATA	U of M	ACTUAL UNITS

ASSIGNMENT SERIAL NO.	ASG.	TYPE	ST.	CTY.	FUND SYMBOL	ACRES/UNITS	RATE

AMOUNT	ANV. DATE	EXP. DATE	BILL CYC.	S/C	DISTRICT	NEXT BILL	MISC. DATA	U of M	ACTUAL UNITS

APPLY REMITTANCE

ACTION	FUND SYMBOL	CTY.	AMOUNT
FILING FEE			
RENTAL			
UNEARNED			
REFUND			
TOTAL			
AMOUNT DUE			

Remarks:

211813
211816
244743-7
270924-5

BY:

DATE:

- ☐ Lease in Escrow?
☐ KGS?
☐ Auto Escalates?
☐ Auto Renew?

Of Interest?
Operating Rights?
Operator
Bond Filed?

FOR MMS USE ONLY

BILLEE	FOREST REFUGE
NUMBER	
OCS SECTION	
CODE	

UNITED STATES
DEPARTMENT OF THE INTERIOR
BUREAU OF LAND MANAGEMENT

FORM APPROVED
OMB NO. 1004-0114
Expires: March 31, 1997

MAINTENANCE FEE PAYMENT WAIVER CERTIFICATION

This small miner waiver is filed to hold the claims/sites listed below for the assessment year beginning at noon on the first September 1 following the official filing of this form with BLM.

The undersigned owner(s) of the mining claims/sites listed below hereby certify under penalty of 18 U.S.C. 1001 and 43 U.S.C. 1212 that:

I/We control, or will control, ten or fewer mining claims/sites located and maintained on Federal land in the United States of America on the August 31 that is one day before the beginning of the assessment year indicated in line one above.

I/We have/will performed/performance assessment work upon the claims listed below for the current assessment year as of the August 31 indicated in line three above. This work meets the requirements of the General Mining Law of 1872, as amended; the Act of August 10, 1993; and the regulations at 43 CFR 3833 and 3850. Such work will be described on our affidavit of labor.

The mining claims and sites for which the above waiver from payment of the maintenance fees is made are:

CLAIM NAME	BLM RECORDATION SERIAL NUMBER
1. LUCKY GOLD # 1	211813 PL
2. LUCKY GOLD # 4	211816 PL
3. SHELLEY # 1	244743 LD
4. FRAGUITA'S # 1	244744 PL
5. FRAGUITA'S # 2	244745 PL
6. FRAGUITA'S # 3	244746 PL
7. FRAGUITA'S # 4	244747 PL
8. BILLY BOY	270924 LD
9. BILLY BOY # 2	270925 LD
10.	

All owner(s) of the above mining claims and sites are filing for this waiver.

I/We understand and acknowledge that pursuant to 43 U.S.C. 1212 and 18 U.S.C. 1001, the filing of a false, fictitious, or fraudulent document with the Bureau of Land Management may result in a fine of up to \$10,000, a prison term not to exceed five years, or both.

WILLIAM PENNANT JR.
(Owner's Name - Please Print)
3219 E. 47TH ST.
(Street or P.O. Box)

William Pennant Jr.
(Owner's Signature)
TUCSON AZ. 85713
(City) (State) (Zip Code)

Eric Webster Lawrence
(Owner's Name - Please Print)
944 S Magnolia
(Street or P.O. Box)

Eric W. Lawrence
(Owner's Signature)
Tucson AZ 85711
(City) (State) (Zip Code)

Lee David Carte
(Owner's Name - Please Print)
2213 N MARION BLVD 85712
(Street or P.O. Box)

Lee D. Carte
(Owner's Signature)
Tuc AZ 85712
(City) (State) (Zip Code)

David Wilton Palmer
(Owner's Name - Please Print)
5131 S. Aleppo Dr.
(Street or P.O. Box)

David Wilton Palmer
(Owner's Signature)
Tucson AZ 85706
(City) (State) (Zip Code)

(Continued on reverse)

ENTERED IN COMPUTER

9/19/94 @

Shelley Reed-Pennant
(Owner's Name - Please Print)
3219 E. 47th St.
(Street or P.O. Box)

Shelley Reed-Pennant
(Owner's Signature)
Tucson Az 85713
(City) (State) (Zip Code)

Neil R Reed
(Owner's Name - Please Print)
1940 W Anklam
(Street or P.O. Box)

Neil R Reed
(Owner's Signature)
Tucson Az 85745
(City) (State) (Zip Code)

Joy-Marie Reed
(Owner's Name - Please Print)
1940 W. Anklam Rd.
(Street or P.O. Box)

Joy-Marie Reed
(Owner's Signature)
Tucson, Az. 85745
(City) (State) (Zip Code)

Joy Noëlle Reed
(Owner's Name - Please Print)
1940 W. Anklam Rd.
(Street or P.O. Box)

Joy Noëlle Reed
(Owner's Signature)
Tucson. Az. 85745
(City) (State) (Zip Code)

Ron REED
(Owner's Name - Please Print)
4004 NE 134th Ct.
(Street or P.O. Box)

Ron REED
(Owner's Signature)
VANCOUVER WA 98682
(City) (State) (Zip Code)

(Owner's Name - Please Print)
(Street or P.O. Box)

(Owner's Signature)
(City) (State) (Zip Code)

(Owner's Name - Please Print)
(Street or P.O. Box)

(Owner's Signature)
(City) (State) (Zip Code)

(Owner's Name - Please Print)
(Street or P.O. Box)

(Owner's Signature)
(City) (State) (Zip Code)

PRINCIPLE PURPOSE: This information is to be used to verify that the owner(s) of a mining claim has complied with the Act of August 10, 1993 (107 Stat. 312), and is entitled to perform assessment work in lieu of paying the maintenance fee for the mining claims listed on this form.

ROUTINE USE: (1) Adjudication of the claimant(s) certification of waiver from paying the maintenance fee otherwise required by the Act of August 10, 1993 (107 Stat. 312). (2) Disclosure may be made to appropriate Federal agencies when location is made within the agency's geographic area of responsibility. (3) Information from the record and/or the record will be transferred to the appropriate Federal, State, or local agency, or a member of the public in response to a specific request for pertinent information. (4) Information may also be provided to the

BURDEN HOURS STATEMENT

Public reporting burden for this form is estimated to average 5 minutes per response, including time to review instructions, gathering and maintaining data, and completing and reviewing the form. Direct comments regarding this burden estimate, or any other aspect of this form, to the Department of the Interior, Bureau of Land Management, Information Collection Clearance Officer (871), 1849 C Street, N.W., Washington, D.C. 20240; and the Office of Management and Budget, Paperwork Reduction Project (1004-0114), Washington, D.C. 20503.

3635 for those owner(s) wishing to take the small miners waiver allowed under 43 CFR 3833 and 3850. Failure to supply the information required in this form to support the owner(s) certification of waiver from payment of the otherwise required maintenance fees will result in the waiver being disallowed and the mining claims declared null and void by the Bureau of Land Management (BLM).

The Paperwork Reduction Act of 1980 (44 U.S.C. 3501, et seq.) requires us to tell you that:

This information is being collected to allow the BLM to determine if you qualify for a waiver from the payment of \$100 per mining claim maintenance fee established by the Act of August 10, 1993 (107 Stat. 312) and the implementing regulations at 43 CFR 3833 and 3850. A response to this request is required in accordance with the statute (107 Stat. 312) to retain your benefit.

FOR OFFICIAL USE ONLY

RENTAL PAYMENT FOR 1993 AND 1994

211813

244743

270924

JR

NAME	BOOK	PAGE	AMC #	
LUCKY GOLD #1 ✓	7127	914	211813	} SEC 9, T22S R10E
LUCKY GOLD #4 ✓	7127	923	211816	
SNELEY #1 ✓	407	560	244743	} SEC 16, 17, 19, AND 20 T22S, R10E
FRAGUITAS #1	407	562	244744	
FRAGUITAS #2	407	564	244745	
FRAGUITAS #3	407	566	244746	
FRAGUITAS #4	407	568	244747	
BILLY BOY ✓	451	99	270924	
BILLY BOY #2 ✓	451	101	270925	

WILLIAM PENNANT JR. 3219 E 47TH ST
TUCSON, ARIZONA 85713

William Pennant Jr.

93 + 94

ENTERED IN COMPUTER

10/4/93 SERRAS

*all 1-18-94
e. Stok*

RECEIVED
B.L.M. AZ STATE OFFICE
AUG 21 12 25 PM '93
PHOENIX, ARIZONA

PAGE FOUR TWO

AFFIDAVIT OF PERFORMANCE OF ANNUAL LABOR

RECEIVED
M. AZ STATE OFFICE

STATE OF ARIZONA)
COUNTY OF PIMA) ss

211813

244743

270924

TD

Dec 30 '92

WILLIAM PENNANT JR., being duly sworn, deposes and says:

That he is a citizen of the United States, more than eighteen (18) years of age and resides at 3219 E. 47TH ST., PIMA County, Arizona; TUCSON, ARIZONA 85713

That he is personally acquainted with the following unpatented mining claims situated in the ARINACA/ALANCO Mining District, PIMA County, Arizona, the name(s), book(s) and page(s) of recording of the location notice(s) in the office of the recorder of said county and the BLM serial numbers of which are as follows:

Claim Name	Book	Page	A MC. No
LUCKY GOLD #1	7127	914	211813
LUCKY GOLD #4	7127	923	211816

That the notices of location of said claims are posted within the following Section(s), Township(s) and Range(s): SEC 9, T22S, R10E, G&SRM, Arizona;

That WILLIAM PENNANT JR., whose address is 3219 E. 47TH ST. TUCSON, ARIZONA, is ~~the~~ ^{ONE OF THE} owner(s) of the above-described claims;

That between the 1ST day of SEPTEMBER, 19 91 and the 1ST day of SEPTEMBER, 19 92, at least \$100.00 dollars worth of work and improvements were done and performed upon or for the benefit of each of the said claims, not including the location work of the said claims;

That such work and improvements consisted of EXPLORATION AND FIELD TESTING USING PICK AND SHOVEL, AUGER DRILL, PANS AND SECOND GENERATION CONCENTRATOR and were performed by WILLIAM PENNANT JR., DAVID W. FOWLER, NEIL R. REED, JIM SMITH, WILLIAM PENNANT III;

That all of the above-described work and improvements were performed by or at the expense of THE ABOVE NAMED PARTIES, the LOCATORS/OWNERS of said claims, for the purpose of complying with the laws of the United States pertaining to assessment or annual work.

Dated this 29TH day of DECEMBER, 19 92.

SUBSCRIBED AND SWORN TO before me this 29th day of DECEMBER, 19 92 by WILLIAM PENNANT JR.

My Commission Expires:

My Commission Expires Sept. 6, 1996

Notary Public

UNITED STATES
DEPARTMENT OF THE INTERIOR
BUREAU OF LAND MANAGEMENT

RECEIPT AND ACCOUNTING ADVICE

NO. 1918972 04

WG/AZ

01/04/93

Subject: AFFIDAVITS OF ASSESSMENT WORK (9) /

2 3 12

45.00

Applicant:

WILLIAM PENNANT
3219 E 47TH ST
TUCSON AZ 85713

SAME CK # 1232
Remitter: 884-9733

OK yj

Assignor:

LEASE MANAGEMENT DATA ☐ NEW ☐ UPDATE ☐ PAYMENT

ORIGINAL SERIAL NO.	ASG.	TYPE	ST.	CTY.	FUND SYMBOL	ACRES/UNITS	RATE
AMC 211013, ET AL							

AMOUNT	ANV. DATE	EXP. DATE	BILL CYC.	S/C	DISTRICT	NEXT BILL	MISC. DATA	U of M	ACTUAL UNITS

ASSIGNMENT SERIAL NO.	ASG.	TYPE	ST.	CTY.	FUND SYMBOL	ACRES/UNITS	RATE

AMOUNT	ANV. DATE	EXP. DATE	BILL CYC.	S/C	DISTRICT	NEXT BILL	MISC. DATA	U of M	ACTUAL UNITS

APPLY REMITTANCE			
ACTION	FUND SYMBOL	CTY.	AMOUNT
FILING FEE			
RENTAL			
UNEARNED			
REFUND			
TOTAL			
AMOUNT DUE			

Remarks:

ACK y

BY:

DATE:

- ☐ Lease in Escrow?
☐ KGS?
☐ Auto Escalates?
☐ Auto Renew?

Of Interest?
Operating Rights?
Operator
Bond Filed?

FOR MMS USE ONLY

BILLEE	FOREST REFUGE
NUMBER	
OCS SECTION	
CODE	

CASE FOLDER COPY

AFFIDAVIT OF PERFORMANCE OF ANNUAL LABOR

RECEIVED
S.L.M. AZ STATE OFFICE

STATE OF ARIZONA)
COUNTY OF SANTA CRUZ) ss

Dec 30 '92

WILLIAM PENNANT JR., being duly sworn, deposes and says:
That he is a citizen of the United States, more than eighteen (18) years of age and resides at 3219 E. 47TH ST., PIMA County, Arizona; TUCSON, ARIZONA 85713

That he is personally acquainted with the following unpatented mining claims situated in the ACAPULCO Mining District, SANTA CRUZ County, Arizona, the name(s), book(s) and page(s) of recording of the location notice(s) in the office of the recorder of said county and the BLM serial numbers of which are as follows:

Claim Name	Book	Page	A MC. No
<u>SHELLEY #1</u>	<u>407</u>	<u>560</u>	<u>244743</u>
<u>FRAGUITA'S #1</u>	<u>407</u>	<u>562</u>	<u>244744</u>
<u>FRAGUITA'S #2</u>	<u>407</u>	<u>564</u>	<u>244745</u>
<u>FRAGUITA'S #3</u>	<u>407</u>	<u>566</u>	<u>244746</u>
<u>FRAGUITA'S #4</u>	<u>407</u>	<u>568</u>	<u>244747</u>
<u>BILLY BOY #1</u>	<u>451</u>	<u>99</u>	<u>270924</u>
<u>BILLY BOY #2</u>	<u>451</u>	<u>101</u>	<u>270925</u>

That the notices of location of said claims are posted within the following Section(s), Township(s) and Range(s): SEC. 16, 17, 18, 20, T22S, R10E, G&SRM, Arizona;

That WILLIAM PENNANT JR., whose address is 3219 E. 47TH ST. TUCSON, ARIZONA, is ONE OF THE owner(s) of the above-described claims;

That between the 1ST day of SEPTEMBER, 1991 and the 1ST day of SEPTEMBER, 1992, at least \$100.00 dollars worth of work and improvements were done and performed upon or for the benefit of each of the said claims, not including the location work of the said claims;

That such work and improvements consisted of EXPLORATION AND SAMPLING BY TRENCHING WITH PICK AND SHOVEL, FIELD TESTING OF SECOND GENERATION CONCENTRATOR, PAN CRUSHER and were performed by WILLIAM PENNANT JR., NEIL R. REED, DAVID W. PALMER, LEE D. CARTE, WILLIAM PENNANT III;

That all of the above-described work and improvements were performed by or at the expense of THE ABOVE NAMED PARTIES, the LOCATORS/OWNERS of said claims, for the purpose of complying with the laws of the United States pertaining to assessment or annual work.

Dated this 29TH day of DECEMBER, 1992.

SUBSCRIBED AND SWORN TO before me this 29TH day of DECEMBER, 1992 by WILLIAM PENNANT JR.

My Commission Expires: Sept. 6, 1996

William H. Joplin
Notary Public

AFFIDAVIT OF PERFORMANCE OF ANNUAL LABOR

RECEIVED
B.L.M. AZ STATE OFFICE

Dec 27 '91

STATE OF ARIZONA)
COUNTY OF SANTA CRUZ) ss

244743

244744

270924

9:00 A.M.
PHOENIX, ARIZONA

WILLIAM PENNANT JR., being duly sworn, deposes and says:

That he is a citizen of the United States, more than eighteen (18) years of age and resides at 3219 E. 47TH ST., PIMA County, Arizona; TUCSON, ARIZ. 85713

That he is personally acquainted with the following unpatented mining claims situated in the ARWACA/BLANCO Mining District, SANTA CRUZ County, Arizona, the name(s), book(s) and page(s) of recording of the location notice(s) in the office of the recorder of said county and the BLM serial numbers of which are as follows:

Claim Name	Book	Page	A MC. No
SHELLEY #1	407	560	244743
FRAGUITA'S #1	407	562	244744
FRAGUITA'S #2	407	564	244745
FRAGUITA'S #3	407	566	244746
FRAGUITA'S #4	407	568	244747
BILLY BOY	451	99	270924
BILLY BOY #2	451	101	270925

That the notices of location of said claims are posted within the following Section(s), Township(s) and Range(s): SEC. 16, 17, 19 AND 20, T22S, R10E., G&SRM, Arizona;

That WILLIAM PENNANT JR., whose address is 3219 E 47TH ST. TUCSON, ARIZ. 85713, is the owner of the above-described claims; ONE OF THE

That between the 1ST day of SEPTEMBER, 19 90 and the 1ST day of SEPTEMBER, 19 91, at least \$100.00 dollars worth of work and improvements were done and performed upon or for the benefit of each of the said claims, not including the location work of the said claims;

That such work and improvements consisted of TRENCHING, AUGER DRILLING, DIGGING PITS AND OTHER SAMPLING FROM SURFACE. CONTINUED PROCESS DEVELOPMENT. and were performed by WILLIAM PENNANT JR., NEIL R. REED, DAVID W. PALMER, LEED. CARTE;

That all of the above-described work and improvements were performed by or at the expense of THE ABOVE NAMED PARTIES, the LOCATORS/OWNERS of said claims, for the purpose of complying with the laws of the United States pertaining to assessment or annual work.

Dated this 26TH day of DECEMBER 19 91.

SUBSCRIBED AND SWORN TO before me this 26 day of December 19 91 by William Pennant

My Commission Expires: March 31 1994

William Pennant
Ly M Mey
Notary Public

AFFIDAVIT OF PERFORMANCE OF ANNUAL LABOR

244743
270924
JR
Mi

STATE OF ARIZONA)
COUNTY OF SANTA CRUZ) ss

WILLIAM PENNANT JR., being duly sworn, deposes and says:
That he is a citizen of the United States, more than eighteen (18) years of age and resides at 3219 E. 47TH ST., PIMA County, Arizona; TUCSON, ARIZONA 85713

That he is personally acquainted with the following unpatented mining claims situated in the ARIVACA/PLANO Mining District, SANTA CRUZ County, Arizona, the name(s), book(s) and page(s) of recording of the location notice(s) in the office of the recorder of said county and the BLM serial numbers of which are as follows:

Claim Name	Recorded Book	Page	A MC. No
SNELLEY #1 ✓	407	560	244743
FRAGUITA'S #1	407	562	244744
FRAGUITA'S #2	407	564	244745
FRAGUITA'S #3	407	566	244746
FRAGUITA'S #4	407	568	244747
BILLY BOY ✓	451	99	270924
BILLY BOY #2 ✓	451	101	270925

That the notices of location of said claims are posted within the following Section(s), Township(s) and Range(s): SEC. 16, 17, 19, 20 R 10 E, T 22 S, G&SRM, Arizona;

That WILLIAM PENNANT JR., whose address is 3219 E 47TH S. TUCSON, ARIZONA, is the owner of the above-described claims; ONE OF THE

That between the 1ST day of SEPTEMBER, 19 89 and the 1ST day of SEPTEMBER, 19 90, at least \$100.00 dollars worth of work and improvements were done and performed upon or for the benefit of each of the said claims, not including the location work of the said claims;

That such work and improvements consisted of PLACER: FEASIBILITY PROGRAM USING DRY PROCESS, AUGER DRILLING, PITS AND TRENCHING SAME. LODES: TRENCHING AND EXPLORATION TO DEFINE AND DEVELOPMENT OF and were performed by WILLIAM PENNANT JR., NEIL R. REED, LEE D. CARTE, DAVID W. PALMER;

That all of the above-described work and improvements were performed by or at the expense of THE ABOVE NAMED PARTIES, the OWNERS/LOCATORS of said claims, for the purpose of complying with the laws of the United States pertaining to assessment or annual work.

Dated this 27TH day of DECEMBER, 19 90.

William Pennant Jr.

SUBSCRIBED AND SWORN TO before me this 27 day of December, 19 90 by William Pennant Jr.

My Commission Expires:
My Commission Expires Sept. 30, 1994

Dore Linda Conroy
Notary Public

RECEIVED
B.L.M. AZ STATE OFFICE
DEC 28 1990
7:45 A.M.
PHOENIX, ARIZONA

AFFIDAVIT OF PERFORMANCE OF ANNUAL LABOR

244743
270924 ✓
RECEIVED
B.L.M. AZ STATE OFFICE

STATE OF ARIZONA)
COUNTY OF PIMA) ss

DEC 29 1989

7:45 A.M.
PHOENIX, ARIZONA

WILLIAM PENNANT JR., being duly sworn, deposes and says:
That he is a citizen of the United States, more than eighteen (18) years of age and resides at 3219 E. 47TH ST, PIMA County, Arizona; TUCSON, ARIZONA 85713

That he is personally acquainted with the following unpatented mining claims situated in the ARIVACA/BLANCO Mining District, SANTA CRUZ County, Arizona, the name(s), book(s) and page(s) of recording of the location notice(s) in the office of the recorder of said county and the BLM serial numbers of which are as follows:

Claim Name	Book	Page	A MC. No
<u>SHELLEY #1</u>	<u>407</u>	<u>560</u>	<u>244743</u>
<u>FRAGUITA'S #1</u>	<u>407</u>	<u>562</u>	<u>244744</u>
<u>FRAGUITA'S #2</u>	<u>407</u>	<u>564</u>	<u>244745</u>
<u>FRAGUITA'S #3</u>	<u>407</u>	<u>566</u>	<u>244746</u>
<u>FRAGUITA'S #4</u>	<u>407</u>	<u>568</u>	<u>244747</u>
<u>BILLY BOY</u>	<u>451</u>	<u>99</u>	<u>270924</u>
<u>BILLY BOY #2</u>	<u>451</u>	<u>101</u>	<u>270925</u>

That the notices of location of said claims are posted within the following Section(s), Township(s) and Range(s): SEC. 16, 17, 19, 20 R 10 E, T 22 S, G&SRM, Arizona;
That WILLIAM PENNANT JR., whose address is 3219 E. 47TH ST. TUCSON, ARIZONA, is the owner of the above-described claims; ONE OF THE

That between the 1ST day of SEPTEMBER, 19 89 and the 1ST day of SEPTEMBER, 19 89, at least \$100.00 dollars worth of work and improvements were done and performed upon or for the benefit of each of the said claims, not including the location work of the said claims;

That such work and improvements consisted of LODES: TRENCH TO EXPOSE VEIN SYSTEMS, REMOVE ORE. PLACKER: AUGER DRILLING, BULK SAMPLING FROM TRENCHES + PITS, SUCTION DREDGING, PILOT RUN OF EXTRACT and were performed by WILLIAM PENNANT JR., NEIL R. REED LEE D. CARTE, DAVID W. PALMER Process;

That all of the above-described work and improvements were performed by or at the expense of THE ABOVE NAMED PARTIES, the LOCATORS/OWNERS of said claims, for the purpose of complying with the laws of the United States pertaining to assessment or annual work.

Dated this 28 day of SEPTEMBER, 19 89.

DECEMBER

SUBSCRIBED AND SWORN TO before me this 28th day of December 19 89 by William Pennant.

My Commission Expires:
My Commission Expires July 7, 1993

[Signature]
Notary Public

0-41
(March 1984)

UNITED STATES
DEPARTMENT OF THE INTERIOR
BUREAU OF LAND MANAGEMENT

RECEIPT AND ACCOUNTING ADVICE

NO. 1694078 02

Subject:

AFFIDAVITS OF LABOR (9)

SGM/AZ 01-04-90 0 47 12

4500

Applicant:

WILLIAM PENNATN, JR.
3219 E. 47TH ST.
TUCSON, AZ 85713

Remitter:

SAME - CK #124

Assignor:

LEASE MANAGEMENT DATA										<input type="checkbox"/> NEW	<input type="checkbox"/> UPDATE	<input type="checkbox"/> PAYMENT
ORIGINAL SERIAL NO.		ASG.	TYPE	ST.	CTY.	FUND SYMBOL			ACRES/UNITS	RATE		
AMC 211813, ET AL.												
AMOUNT	ANV. DATE	EXP. DATE	BILL CYC.	S/C	DISTRICT	NEXT BILL	MISC. DATA	U of M	ACTUAL UNITS			
ASSIGNMENT SERIAL NO.		ASG.	TYPE	ST.	CTY.	FUND SYMBOL			ACRES/UNITS	RATE		
AMOUNT	ANV. DATE	EXP. DATE	BILL CYC.	S/C	DISTRICT	NEXT BILL	MISC. DATA	U of M	ACTUAL UNITS			
APPLY REMITTANCE										Remarks: <i>ack 1-5-90 JPM</i>		
ACTION	FUND SYMBOL				CTY.	AMOUNT						
FILING FEE												
RENTAL												
UNEARNED												
REFUND												
TOTAL												
AMOUNT DUE												
<input type="checkbox"/> Lease in Escrow? <input type="checkbox"/> KGS? <input type="checkbox"/> Auto Escalates? <input type="checkbox"/> Auto Renew?										FOR MMS USE ONLY		
Of Interest? Operating Rights? Operator Bond Filed?										BILLEE NUMBER OCS SECTION CODE	FOREST REFUGE	

AFFIDAVIT OF PERFORMANCE OF ANNUAL LABOR

STATE OF ARIZONA)
) ss
COUNTY OF SANTA CRUZ)

WILLIAM PENNANT JR., being duly sworn, deposes and says:
That he is a citizen of the United States, more than eighteen
(18) years of age and resides at 3219 E 42TH ST, PIMA
County, Arizona; TUCSON, ARIZONA

That he is personally acquainted with the following unpatented
mining claims situated in the ARIVACA/BLANCO Mining District, SANTA CRUZ
County, Arizona, the name(s), book(s) and page(s) of recording of the
location notice(s) in the office of the recorder of said county and
the BLM serial numbers of which are as follows:

Claim Name	Book	Page	A MC. No
<u>SHELLEY #1</u> ✓	<u>407</u>	<u>560</u>	<u>244743</u>
<u>FRAGUITA'S #1</u> ✓	<u>407</u>	<u>562</u>	<u>244744</u>
<u>FRAGUITA'S #2</u> ✓	<u>407</u>	<u>564</u>	<u>244745</u>
<u>FRAGUITA'S #3</u> ✓	<u>407</u>	<u>566</u>	<u>244746</u>
<u>FRAGUITA'S #4</u> ✓	<u>407</u>	<u>568</u>	<u>244747</u>

That the notices of location of said claims are posted within the
following Section(s), Township(s) and Range(s): SECTIONS 16, 19, AND 20,
T22S, R10E, G&SRM, Arizona;

That WILLIAM PENNANT JR, whose address is 3219 E. 42TH ST.
TUCSON, ARIZONA, is the owner of the above-described
claims; ONE OF THE

That between the 1ST day of SEPTEMBER, 19 87 and the 1ST
day of SEPTEMBER, 19 88, at least ONE HUNDRED dollars worth of
work and improvements were done and performed upon or for the benefit of
each of the said claims, not including the location work of the said
claims;

That such work and improvements consisted of DRILLING, TRENCHING
SINKING PITS, FIELD TESTING PILOT PROCESS, EXPOSING
VEINS AND MAPPING TARGET ZONES, ROAD MAINTENANCE
and were performed by WILLIAM PENNANT JR., NEIL R. REED,
LEE D. CARTE, DAVID W. PALMER;

That all of the above-described work and improvements were
performed by or at the expense of THE ABOVE NAMED PARTIES, the
LOCATORS/OWNERS of said claims, for the purpose of complying with the laws
of the United States pertaining to assessment or annual work.

Dated this 23RD day of DECEMBER, 19 88.

RECEIVED
B.L.M. AZ STATE OFFICE

DEC 30 1988

SUBSCRIBED AND SWORN TO before me this

19 88 by William Pennant Jr.

7:45 A.M.

PHOENIX, ARIZONA

My Commission Expires:

My Commission Expires March 31, 1989

William Pennant Jr.
23 day of December
Ames F. Nielsen
Notary Public

AFFIDAVIT OF PERFORMANCE OF ANNUAL LABOR

STATE OF ARIZONA)
) ss
 COUNTY OF SANTA CRUZ

WILLIAM PENNANT JR., being duly sworn, deposes and
 That he is a citizen of the United States, more than
 (18) years of age and resides at 3219 E. 47TH ST.
TUCSON, ARIZONA

That he is personally acquainted with the following unpatented
 mining claims situated in the ARNAKA/BLANCO Mining District, SANTA CRUZ
 County, Arizona, the name(s), book(s) and page(s) of recording of the
 location notice(s) in the office of the recorder of said county and
 the BLM serial numbers of which are as follows:

Claim Name	Book	Page	A MC. No
<u>SHELLEY #1</u> ✓	<u>407</u>	<u>560</u>	<u>244743.</u>
<u>FRAGUITA'S #1</u> ✓	<u>407</u>	<u>562</u>	<u>244744.</u>
<u>FRAGUITA'S #2</u> ✓	<u>407</u>	<u>564</u>	<u>244745.</u>
<u>FRAGUITA'S #3</u> ✓	<u>407</u>	<u>566</u>	<u>244746.</u>
<u>FRAGUITA'S #4</u> ✓	<u>407</u>	<u>568</u>	<u>244747.</u>

That the notices of location of said claims are posted within the
 following Section(s), Township(s) and Range(s): SECTIONS 16, 19,
AND 20, T 22 S, R 10 E, G&SRM, Arizona;

That WILLIAM PENNANT JR., whose address is 3219 E. 47TH
STREET, TUCSON, ARIZONA, is ~~the~~ ONE OF THE owners of the above-described
 claims;

That between the 1ST day of SEPTEMBER 19 86 and the 1ST
 day of SEPTEMBER, 19 87, at least ONE HUNDRED dollars worth of
 work and improvements were done and performed upon or for the benefit of
 each of the said claims, not including the location work of the said
 claims;

That such work and improvements consisted of AUGER DRILLING,
DIGGING TRENCHES AND PITS, PROCESSING MATERIAL,
SAMPLING + FOLLOWING VEIN WITH PITS, PROCESS DEVELOPMENT
 and were performed by WILLIAM PENNANT JR., NEIL R. REED
LEE D. CARTE;

That all of the above-described work and improvements were
 performed by or at the expense of THE ABOVE-NAMED PARTIES, the
LOCATORS/OWNERS of said claims, for the purpose of complying with the laws
 of the United States pertaining to assessment or annual work.

Dated this 22ND day of DECEMBER, 19 87.

SUBSCRIBED AND SWORN TO before me this 22 day of DECEMBER,
19 87 by WILLIAM PENNANT, JR.

My Commission Expires:

William Pennant Jr.

Marin Duarte-Jones
 Notary Public



244743

MICROFILMED

DOCK 437 PAGE 657 INDEXED

RECEIVED
B.L.M. AZ STATE OFFICE

NOTICE OF INTENTION TO HOLD

DEC 30 1986

7:45 A.M.

PHOENIX, ARIZONA

THIS NOTICE APPLIES TO THE FOLLOWING MINING CLAIMS:

NAME	AMC #
SHELLEY #1	244743
FRAGUITA'S #1	244744
FRAGUITA'S #2	244745 ✓
FRAGUITA'S #3	244746
FRAGUITA'S #4	244747

THE SHELLEY #1 CLAIM IS HELD AND CLAIMED BY:

WILLIAM PENNANT JR.
SHELLEY REED-PENNANT
NEIL R. REED
JOY M. REED

AND THE FRAGUITA'S #1 THRU #4 CLAIMS ARE HELD AND CLAIMED BY:

WILLIAM PENNANT JR.
NEIL R. REED
LEE D. CARTE

ALL FOR THE VALUABLE MINERALS CONTAINED THEREIN.
THE ABOVE NAMED OWNERS INTEND TO CONTINUE DEVELOPMENT
OF THESE CLAIMS. THIS NOTICE IS FILED BECAUSE
ASSESSMENT WORK REQUIREMENTS ARE NOT YET DUE.

William Pennant Jr. 12-19-86
WILLIAM PENNANT JR.
3219 E. 47TH ST.
TUCSON, ARIZONA
85713

FEE NO. 06857

STATE OF ARIZONA, County of Santa Cruz — SS.

I do hereby certify that the within instrument was filed and recorded at the request of William Pennant Jr.

on DEC 19 '86 - 12 30 PM Docket No. 437 Page 657

Cords of Santa Cruz County, Arizona.


WITNES my hand and official seal the day and year first above written.

MARY LOU G. SAINZ, COUNTY RECORDER

By

Margarita Vergara

Deputy



211
244

ANNUAL LABOR AND
INTENT TO HOLD PAPER-WORK

PLEASE RETURN DOCUMENTS TO

WILLIAM PENNANT JR
3219 E 47TH ST.
TUCSON, ARIZ.

85713

AFTER STAMPING AND COPYING.

THANK YOU
12-29-86 William Pennant.

RECEIVED
B.L.M. AZ STATE OFFICE

DEC 30 1986

7:45 A.M.
PHOENIX, ARIZONA

WILLIAM PENNANT JR

3219 E. 47TH STREET • TUCSON, AZ 85713

B.L.M.
3707 N. 7TH ST.
PHOENIX, ARIZONA
85014

CONTROL SYSTEMS • DATA COMMUNICATIONS • TEST EQUIPMENT

NOTICE!!

These documents have been scanned!

Do not place un-scanned documents beneath this notice!

Do not remove this notice from this file!

GPO Jacket No. 560-102
Print Order 61540
Rise Business Services, LLC
Job=AZ15 8/2/2019



Box Number= AZ15207



Claim Begin-End: AMC244743-AMC244747

5 Miscellaneous



AZ15207-7

AMC244031-AMC245744

**NO
DOCUMENTS
FOUND**

NO DOCUMENTS FOUND
NO DOCUMENTS FOUND

NOTICE!!

These documents have been scanned!

Do not place un-scanned documents beneath this notice!

Do not remove this notice from this file!

GPO Jacket No. 560-102
Print Order 61540
Rise Business Services, LLC
Job=AZ15 8/2/2019



Box Number= AZ15207



Claim Begin-End: AMC244743-AMC244747

6 Location Notices-Amendments and Supporting Documents



AZ15207-7

AMC244031-AMC245744

LOCATION NOTICE
(Lode)

NOTICE IS HEREBY GIVEN that the SHELLEY # 1 lode mining claim has been located by WILLIAM PENNANT JR., whose address is 3219 E 47 TH ST. TUCSON, ARIZONA.

The general course of this claim is NW/SE and it is situated in the ARIVACA Mining District, SANTA CRUZ County, Arizona.

This claim is 1500 feet in length and 600 feet in width.

The claim runs from the location monument on which this notice is posted 1498 feet in a SOUTHEASTERLY direction to the SOUTHEASTERN end line and 2 feet in a NORTHWESTERLY direction to the NORTHWESTERN end line. The claim boundaries are marked by six monuments, one at each corner and one at the center of each end line of the claim. The location monument on which this notice is posted is situated within Section 16, T. 22S, R. 10E, G&SRM, Arizona, and this claim encompasses portions of the following quarter section(s),

Section(s), Township(s), and Range(s):

NW 1/4 S16, T22S, R10E AND NE 1/4 S17, T22S, R10E.

G&SRM, Arizona.

The locality of this claim with reference to some natural object or permanent monument and additional information (if any) concerning its locality are as follows:

THE NORTHERN MOST CORNER (LOCATION MONUMENT CORNER)
LIES APPROXIMATELY 300' IN A SOUTHEASTERLY DIRECTION
FROM THE NORTHWESTERN CORNER OF SEC. 16,
T22S, R10E.

DATED AND POSTED on the ground this 25TH day of JULY,
19 85.

LOCATED FOR:

WILLIAM PENNANT JR.
SHELLEY REED-PENNANT
NEIL R. REED SR.
JOY M. REED

LOCATOR:

William Pennant Jr.

PHOENIX, ARIZONA

1985 OCT -4 PM 1:58

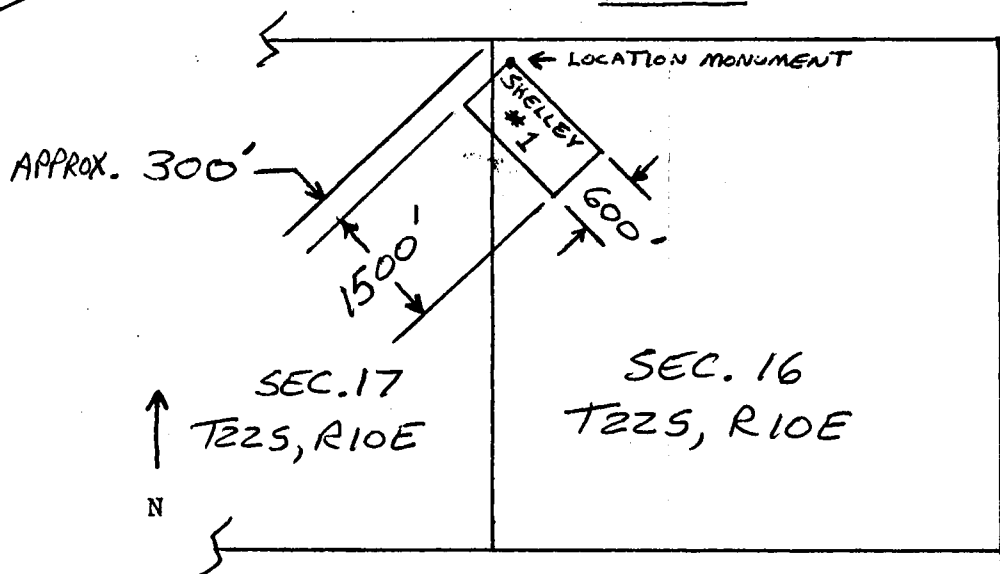
B.L.M. AZ STATE OFFICE

RECEIVED

A claim map must be recorded. See page 77.

A MC 244743

CLAIM MAP



Lode ☒
Placer ()

A MC 244743


Scale: 1" = 2000'

1. The above map depicts the SHELLEY #1 mining claim, which is located in Section(s) 16, 17, Township(s) 22S, Range(s) 10E, G&SRM, SANTA CRUZ County, Arizona.
2. Type of corner and location monuments used are as follows: WHITE WOODEN POSTS (2X4) WITH ROCK PILE SUPPORTS
3. THE BEARINGS AND DISTANCES BETWEEN CLAIM CORNERS ARE AS DEPICTED ON THE ABOVE MAP.

RECEIVED
B.L.M. AZ STATE OFFICE
1985 OCT -4 PM 1:58
PHOENIX, ARIZONA

05908

FEE NO. _____



STATE OF ARIZONA, County of Santa Cruz — SS.

I do hereby certify that the within instrument was filed and recorded at the request of William Pennant, JR

on SEP 20 '85 - 1 20 PM Docket No. 407 Page 560-561

Recorded in Santa Cruz County, Arizona.

Witness my hand and official seal the day and year first above written.

MARY LOU G. SAINZ, COUNTY RECORDER

By Margarita Vergara
Deputy

LOCATION NOTICE
(Placer)

NOTICE IS HEREBY GIVEN that the FRAGUITA'S #1 placer mining claim has been located by WILLIAM PENNANT JR., whose address is 3219 E. 47TH ST. TUCSON, ARIZONA.

The general course of this claim is NORTH/SOUTH and it is situated in the ARIVACA Mining District, SANTA CRUZ County, Arizona.

This claim is 1980 feet in length and 1320 feet in width. This claim runs from the location monument on which this notice is posted 1978 feet in a NORTHERLY direction to the NORTHERN end line and 2 feet in a SOUTHERLY direction to the SOUTHERN end line. The claim boundaries are marked by six monuments, one at each corner and one at the center of the NORTHERN line of the claim and one at the center of the SOUTHERN line of the claim. The location monument on which this notice is posted is situated within Section 19, T. 22S, R. 10E, G&SRM, Arizona. This claim encompasses portions of the following quarter section(s), Section(s), Township(s), and Range(s): NE 1/4 S19, T22S, R10E

G&SRM, Arizona, and consists of approximately 60 acres.

The locality of this claim with reference to some natural object or permanent monument and additional information (if any) concerning its locality are as follows: THIS CLAIM CONSISTS OF:

S 1/2 NW 1/4 NE 1/4 (20A) S19, T22S, R10E AND
SW 1/4 NE 1/4 (40A) S19, T22S, R10E FOR A
TOTAL OF 60 A.

DATED AND POSTED on the ground this 15TH day of SEPTEMBER 19 85.

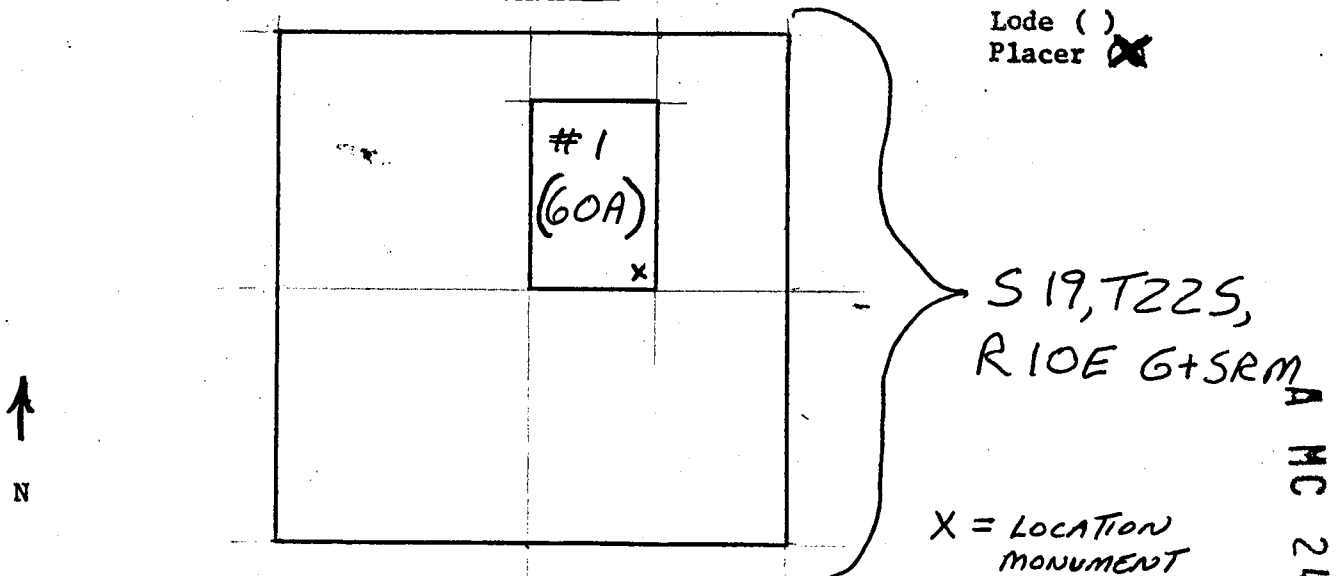
LOCATED FOR:
WILLIAM PENNANT JR.
NEIL R. REED SR.
LEE D. CARTE

LOCATOR:

William Pennant Jr.

RECEIVED
STATE OFFICE
S.M. AZ
1985 OCT
PM 2:02
ARIZONA

CLAIM MAP



Scale: 1" = 2000'

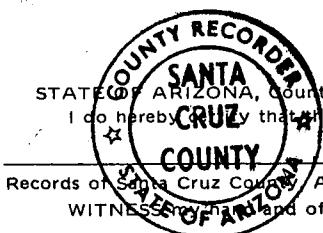
1. The above map depicts the FRAGUITA'S mining claim, which is located in Section(s) 19, Township(s) 22S, Range(s) 10E, G&SRM, SANTA CRUZ County, Arizona.
2. Type of corner and location monuments used are as follows: WHITE 2x4 WOODEN POSTS WITH ROCK PILE SUPPORTS.

3. THIS CLAIM CONSISTS OF :

S 1/2 NW 1/4 NE 1/4 (20A) S 19, T22S, R10E AND SW 1/4 NE 1/4 (40A) S 19, T22S, R10E FOR A TOTAL OF 60A.

RECEIVED
B.L.M. AZ STATE OFFICE
1985 OCT -4 PM 2:02
PHOENIX, ARIZONA

FEE NO. 05909



STATE OF ARIZONA, County of Santa Cruz — SS.

I do hereby certify that the within instrument was filed and recorded at the request of William Pennant, JR.

on SEP 20 '85 - 1 20 PM Docket No. 407 Page 562-563

Records of Santa Cruz County, Arizona.

WITNESS my hand and official seal the day and year first above written.

MARY LOU G. SAINZ, COUNTY RECORDER

By Margarita Vergara
Deputy

INDEXED

MICROFILMED

DOCK 407 PAGE 564

LOCATION NOTICE

(Placer)

NOTICE IS HEREBY GIVEN that the FRAGUITA'S #2 placer mining claim has been located by WILLIAM PENNANT JR, whose address is 3219 E 47TH ST. TUCSON, ARIZONA.

The general course of this claim is EAST/WEST and it is situated in the ARIZONA Mining District, SANTA CRUZ County, Arizona.

This claim is 1980 feet in length and 1320 feet in width. This claim runs from the location monument on which this notice is posted 1978 feet in an EASTERLY direction to the EASTERN end line and 2 feet in a WESTERLY direction to the WESTERN end line. The claim boundaries are marked by six monuments, one at each corner and one at the center of the EASTERN line of the claim and one at the center of the WESTERN line of the claim. The location monument on which this notice is posted is situated within Section 19, T. 22S, R. 10E, G&SRM, Arizona. This claim encompasses portions of the following quarter section(s), Section(s), Township(s), and Range(s): SE 1/4 S19, T22S, R10E

G&SRM, Arizona, and consists of approximately 60 acres.

The locality of this claim with reference to some natural object or permanent monument and additional information (if any) concerning its locality are as follows: THIS CLAIM CONSISTS OF:

E 1/2 NW 1/4 SE 1/4 (20A) S19, T22S, R10E AND
NE 1/4 SE 1/4 (40A) S19, T22S, R10E FOR A
TOTAL OF 60 A

DATED AND POSTED on the ground this 15TH day of SEPTEMBER, 1985.

LOCATED FOR:

WILLIAM PENNANT JR.
NEIL R. REED SR.
LEE D. CARTE

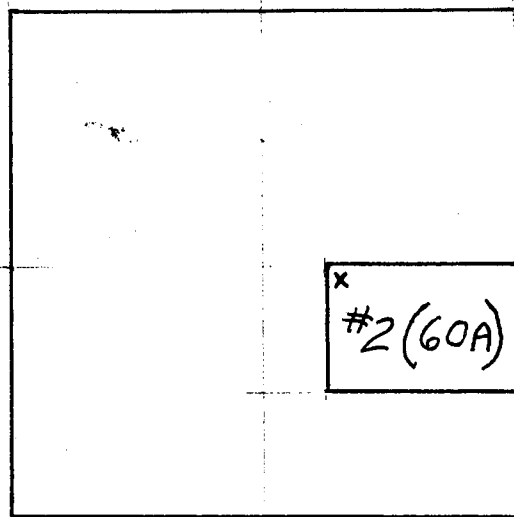
LOCATOR:

William Pennant Jr.

RECEIVED
AZ STATE OFFICE
OCT - 4 2:02
HOENIX, ARIZONA

CLAIM MAP

Lode ()
Placer ☒



S19, T22S,
R10E G+SRM

X = LOCATION
MONUMENT

Scale: 1" = 2000'

1. The above map depicts the FRAGUITA'S mining claim, which is located in Section(s) 19, Township(s) 22S, Range(s) 10E, G&SRM, SANTA CRUZ County, Arizona.

2. Type of corner and location monuments used are as follows: WHITE 2X4 WOODEN POSTS WITH ROCK PILE SUPPORTS.

3. THIS CLAIM CONSISTS OF:

E 1/2 NW 1/4 SE 1/4 (20A) S19, T22S, R10E AND
NE 1/4 SE 1/4 (40A) S19, T22S, R10E FOR A
TOTAL OF 60A.

A MC 244745

RECEIVED

B.L.M. AZ STATE OFFICE

1985 OCT -4 PM 2:02

PHOENIX, ARIZONA

05910

FEE NO. _____

STATE OF ARIZONA, County of Santa Cruz — SS.


I do hereby certify that the within instrument was filed and recorded at the request of William Pennant, Jr. on SEP 20 '85 - 1 20 PM Docket No. 407 Page 564-565

Records of Santa Cruz County, Arizona.

WITNESS my hand and official seal the day and year first above written.

MARY LOU G. SAINZ, COUNTY RECORDER

By Margaita Vergara
Deputy



LOCATION NOTICE

(Placer)

NOTICE IS HEREBY GIVEN that the FRAGUITA'S #3 placer mining claim has been located by WILLIAM PENNANT JR., whose address is 3219 E 47TH ST. TUCSON, ARIZONA.

The general course of this claim is EAST/WEST and it is situated in the ARIVACA Mining District, SANTA CRUZ County, Arizona. MC 244748

This claim is 1980 feet in length and 1320 feet in width. This claim runs from the location monument on which this notice is posted 1978 feet in an EASTERLY direction to the EASTERN end line and 2 feet in a WESTERLY direction to the WESTERN end line. The claim boundaries are marked by six monuments, one at each corner and one at the center of the EASTERN line of the claim and one at the center of the WESTERN line of the claim. The location monument on which this notice is posted is situated within Section 20, T. 22S, R. 10E, G&SRM, Arizona. This claim encompasses portions of the following quarter section(s), Section(s), Township(s), and Range(s): SW 1/4 S20, T22S, R10E

G&SRM, Arizona, and consists of approximately 60 acres.

The locality of this claim with reference to some natural object or permanent monument and additional information (if any) concerning its locality are as follows: THIS CLAIM CONSISTS OF:

S 1/2 NW 1/4 SW 1/4 (20A) S20, T22S, R10E AND N 1/2 SW 1/4 SW 1/4 (20A) S20, T22S, R10E AND NW 1/4 SE 1/4 SW 1/4 (10A) S20, T22S, R10E AND SW 1/4 NE 1/4 SW 1/4 (10A) S20, T22S, R10E FOR A TOTAL OF 60 A

DATED AND POSTED on the ground this 15TH day of SEPTEMBER, 19 85.

LOCATED FOR:

WILLIAM PENNANT JR.

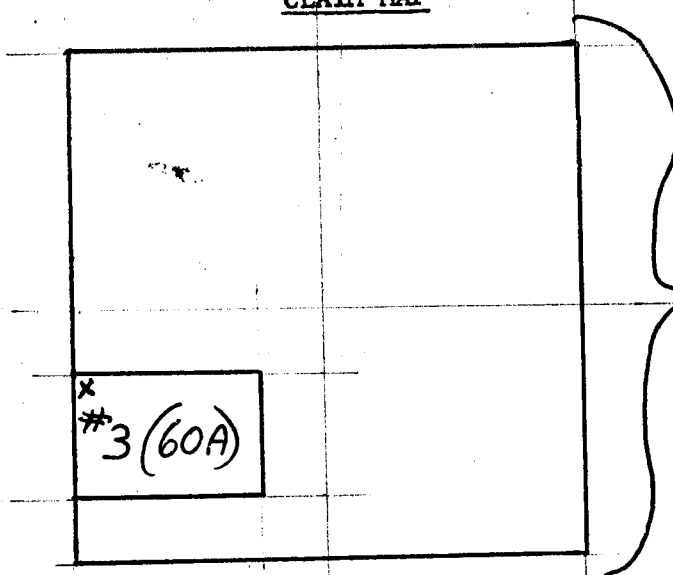
NEIL R. REED SR.

LEE D. CARTE

LOCATOR:

William Pennant Jr.
RECEIVED
U.S. M. AZ STATE OFFICE
1985 OCT -4 PM 2:02
PHOENIX, ARIZONA

CLAIM MAP

Lode ()
Placer ☒↑
NS20, T22S,
R10E G+SRMX = LOCATION
MONUMENT

Scale: 1" = 2000'

1. The above map depicts the ^{#3}FRAGUITA'S mining claim, which is located in Section(s) 20, Township(s) 22S, Range(s) 10E, G&SRM, SANTA CRUZ County, Arizona.

2. Type of corner and location monuments used are as follows: WHITE 2X4 WOODEN POSTS WITH ROCK PILE SUPPORTS

3. THIS CLAIM CONSISTS OF :

S $\frac{1}{2}$ NW $\frac{1}{4}$ SW $\frac{1}{4}$ (20A) S20, T22S, R10E AND
N $\frac{1}{2}$ SW $\frac{1}{4}$ SW $\frac{1}{4}$ (20A) S20, T22S, R10E AND
NW $\frac{1}{4}$ SE $\frac{1}{4}$ SW $\frac{1}{4}$ (10A) S20, T22S, R10E AND
SW $\frac{1}{4}$ NE $\frac{1}{4}$ SW $\frac{1}{4}$ (10A) S20, T22S, R10E FOR
A TOTAL OF 60A.

RECEIVED
B.L.M. AZ STATE OFFICE
1985 OCT -4 PM 2:02
PHOENIX, ARIZONA

05911

FEE NO.

STATE OF ARIZONA, County of Santa Cruz — SS.

I do hereby certify that the within instrument was filed and recorded at the request of William Pennant on

SEP 20 '85 - 1 20 PM

Docket No.

407

Page

566-567

Records of Santa Cruz County, Arizona.


WITNESS my hand and official seal the day and year first above written.

MARY LOU G. SAINZ, COUNTY RECORDER

By

Margarita Vergara

Deputy



LOCATION NOTICE

(Placer)

NOTICE IS HEREBY GIVEN that the FRAGUITA'S #4 placer mining claim has been located by WILLIAM PENNANT JR., whose address is 3219 E 47TH ST. TUCSON, ARIZONA.

The general course of this claim is EAST/WEST and it is situated in the ARIVACA OROBLANCO Mining District, SANTA CRUZ County, Arizona.

This claim is 1980 feet in length and 1320 feet in width. This claim runs from the location monument on which this notice is posted 1978 feet in an EASTERLY direction to the EASTERN end line and 2 feet in a WESTERLY direction to the WESTERN end line. The claim boundaries are marked by six monuments, one at each corner and one at the center of the EASTERN line of the claim and one at the center of the WESTERN line of the claim. The location monument on which this notice is posted is situated within Section 20, T. 22S, R. 10E, G&SRM, Arizona. This claim encompasses portions of the following quarter section(s), Section(s), Township(s), and Range(s): NW 1/4 S20, T22S, R10E AND SW 1/4 S20, T22S, R10E G&SRM, Arizona, and consists of approximately 60 acres.

The locality of this claim with reference to some natural object or permanent monument and additional information (if any) concerning its locality are as follows: THIS CLAIM CONSISTS OF:

S 1/2 SW 1/4 NW 1/4 (20A) S20, T22S, R10E AND SW 1/4 SE 1/4 NW 1/4 (10A) S20, T22S, R10E AND N 1/2 NW 1/4 SW 1/4 (20A) S20, T22S, R10E AND NW 1/4 NE 1/4 SW 1/4 (10A) S20, T22S, R10E FOR A TOTAL OF 60 A

DATED AND POSTED on the ground this 15TH day of SEPTEMBER, 19 85.

LOCATED FOR:

WILLIAM PENNANT JR.
NEIL R. REED SR
LEE D. CARTE

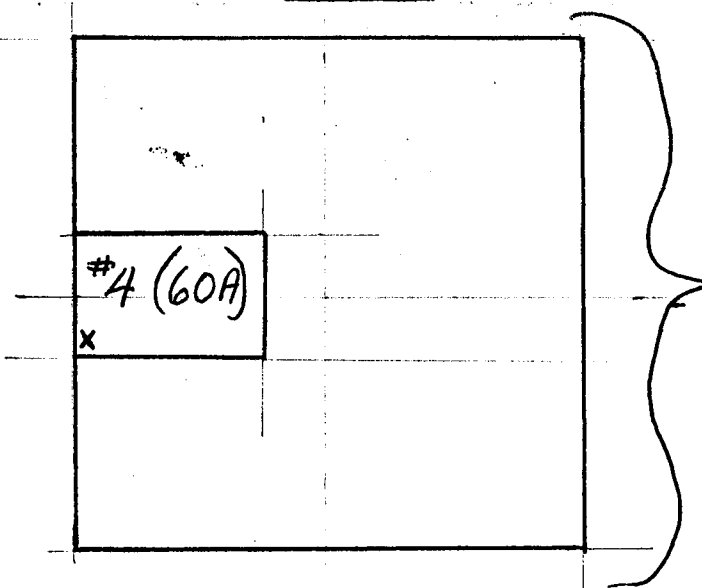
LOCATOR:

William Pennant Jr.

RECEIVED
BLM AZ STATE OFFICE
OCT - 4 PM 2:02
TUCSON, ARIZONA

CLAIM MAP

Lode ()
Placer ~~X~~



S20, T22S
R10E G+SRM

X = LOCATION
MONUMENT

Scale: 1" = 2000'

1. The above map depicts the FRAGUITA'S mining claim, which is located in Section(s) 20, Township(s) 22S, Range(s) 10E, G&SRM, SANTA CRUZ County, Arizona.

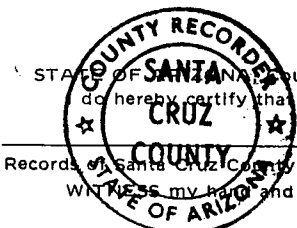
2. Type of corner and location monuments used are as follows: WHITE 2X4 WOODEN POSTS WITH ROCK PILE SUPPORTS

3. THIS CLAIM CONSISTS OF:

S 1/2 SW 1/4 NW 1/4 (20A) S20, T22S, R10E AND
SW 1/4 SE 1/4 NW 1/4 (10A) S20, T22S, R10E AND
N 1/2 NW 1/4 SW 1/4 (20A) S20, T22S, R10E AND
NW 1/4 NE 1/4 SW 1/4 (10A) S20, T22S, R10E FOR
A TOTAL OF 60A.

RECEIVED
B.L.M. AZ STATE OFFICE
1985 OCT -4 PM 2:02
PHOENIX, ARIZONA

FEE NO. 05912



STATE OF SANTA CRUZ County of Santa Cruz - SS.

do hereby certify that the within instrument was filed and recorded at the request of William Pennant, Jr.

Records of Santa Cruz County, Arizona.

on SEP 20 '85 - 1 20 PM

Docket No. 407 Page 568-569

WITNESS my hand and official seal the day and year first above written.

MARY LOU G. SAINZ, COUNTY RECORDER

By Margarita Vergara
Deputy